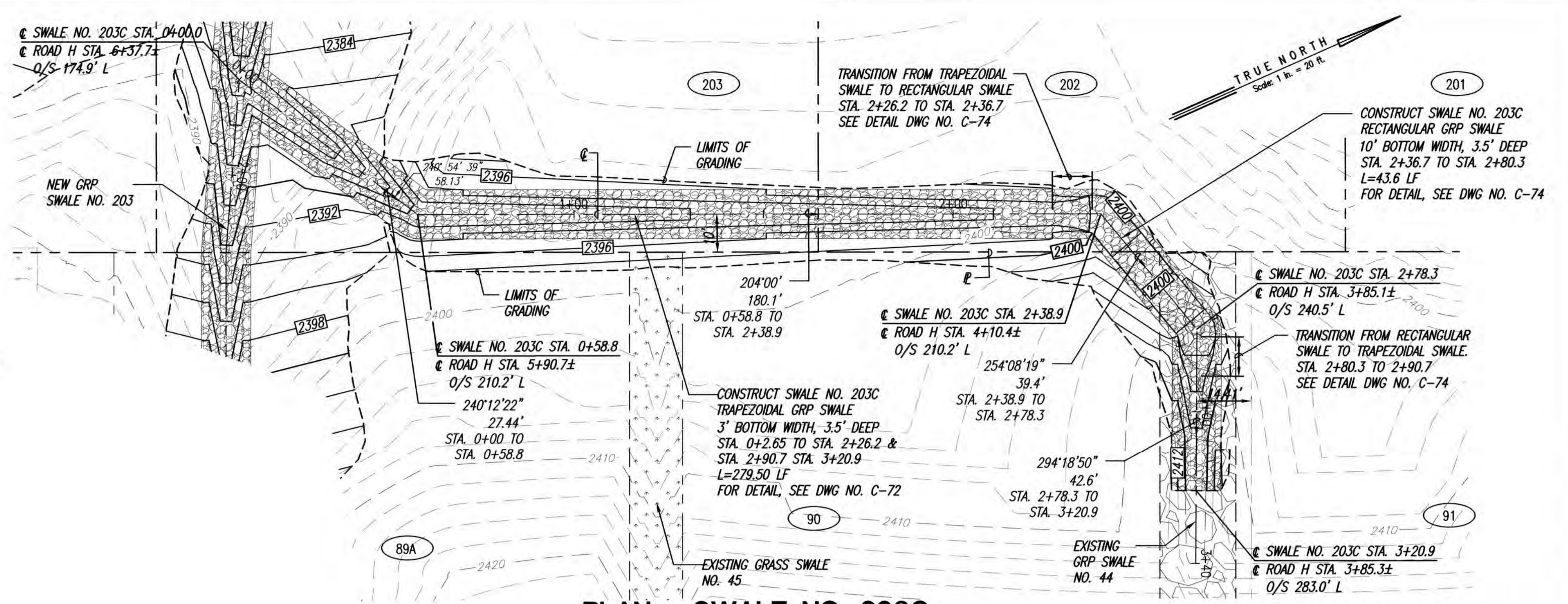


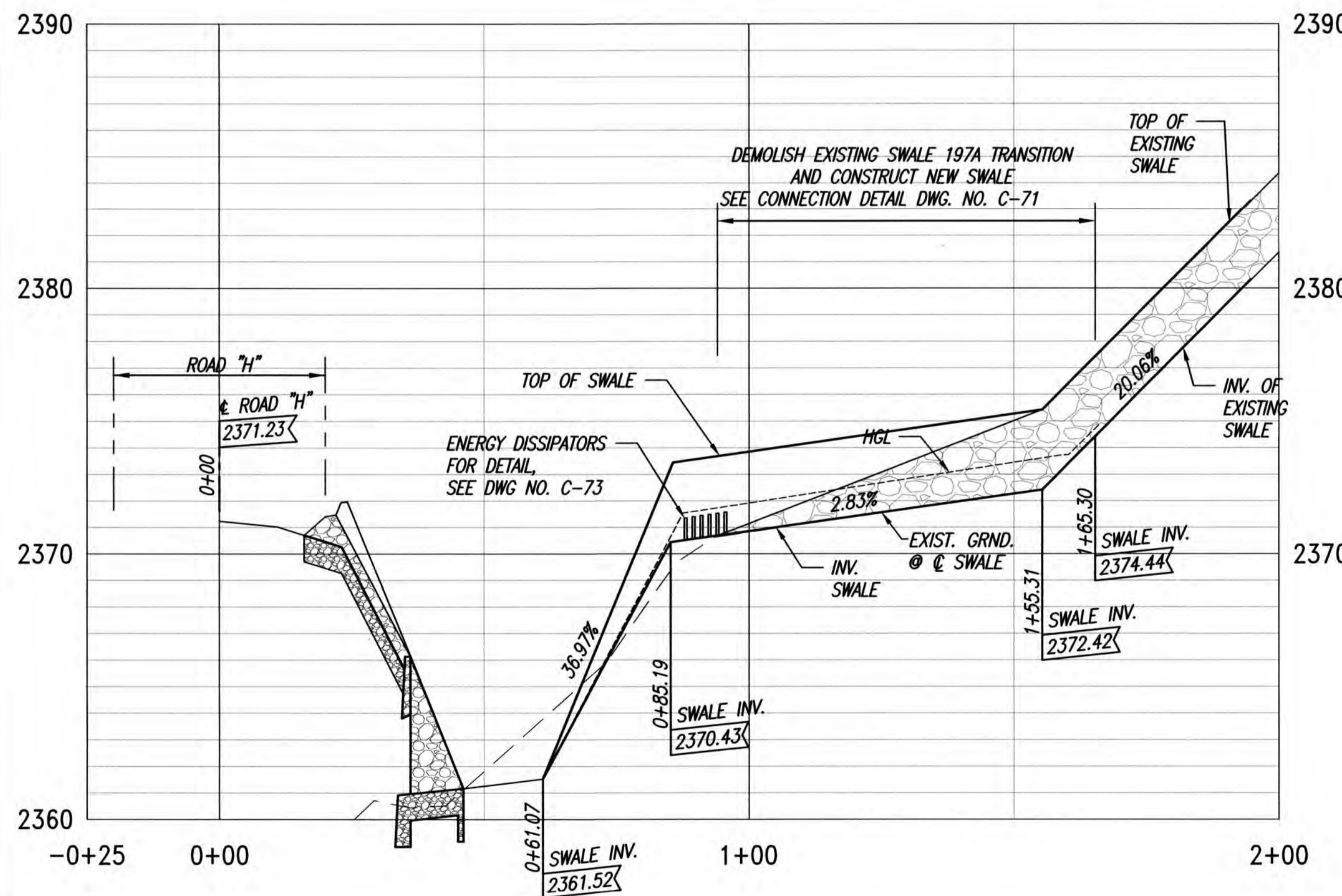
**PLAN - SWALE NO. 202**

SCALE: 1"=20'



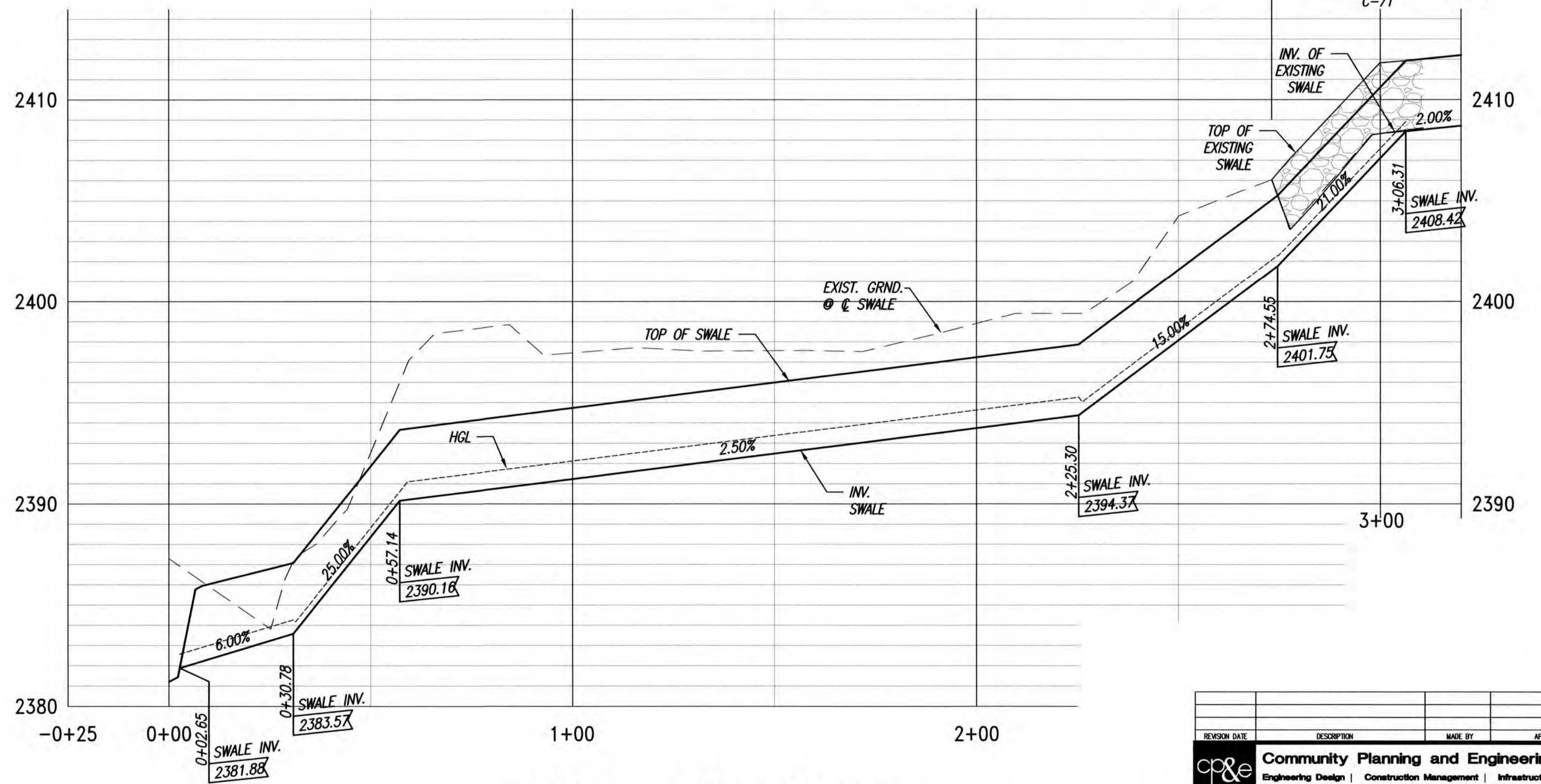
**PLAN - SWALE NO. 203C**

SCALE: 1"=20'



**PROFILE - SWALE NO. 202**

SCALES: HORIZ. 1"=20'  
VERT. 1"= 4'

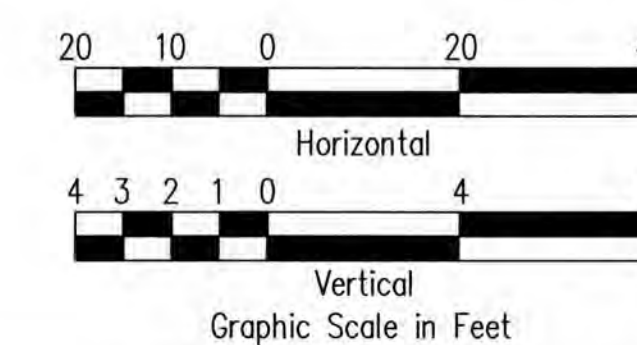
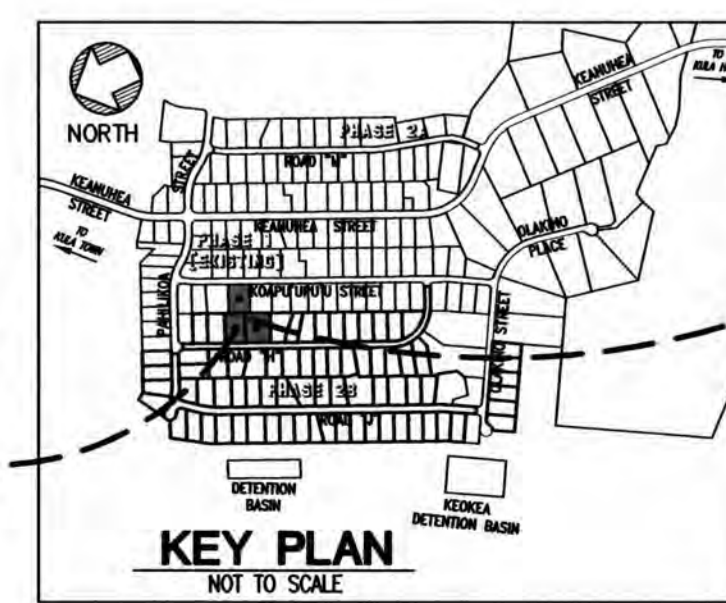


**PROFILE - SWALE NO. 203C**

SCALES: HORIZ. 1"=20'  
VERT. 1"= 4'

- LEGEND**
- LIMITS OF GRADING
  - - - EXISTING GROUND CONTOUR
  - FINISH GRADE CONTOUR
  - PROPERTY LINE
  - (140) LOT NUMBER
  - (165) EXISTING LOT NUMBER

**BASE BID**



THIS WORK WAS PREPARED BY ME OR UNDER MY SUPERVISION. CONSTRUCTION OF THIS PROJECT WILL BE UNDER MY OBSERVATION. LICENSE EXPIRATION DATE: 04/30/26

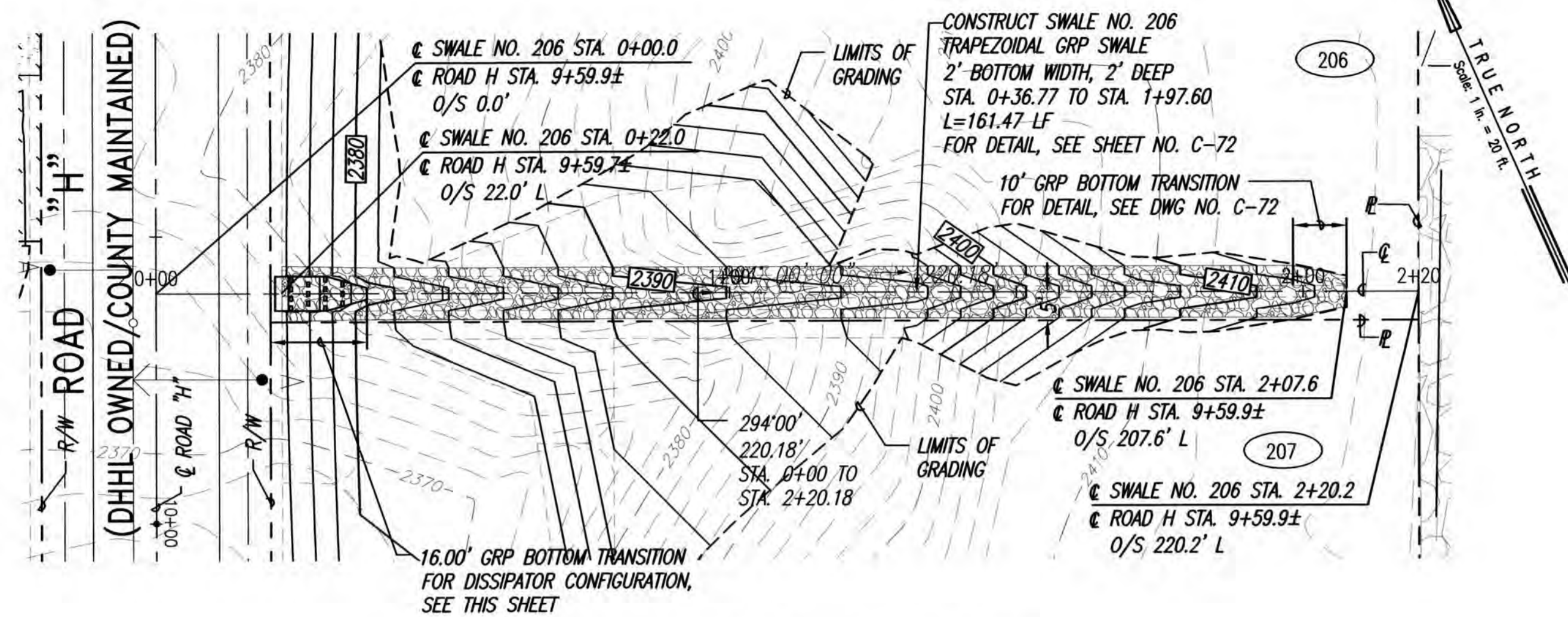
REVISION DATE	DESCRIPTION	MADE BY	APPROVED

**Community Planning and Engineering, Inc.**  
Engineering Design | Construction Management | Infrastructure Planning  
1286 Queen Emma Street, Third Floor Honolulu, Hawaii

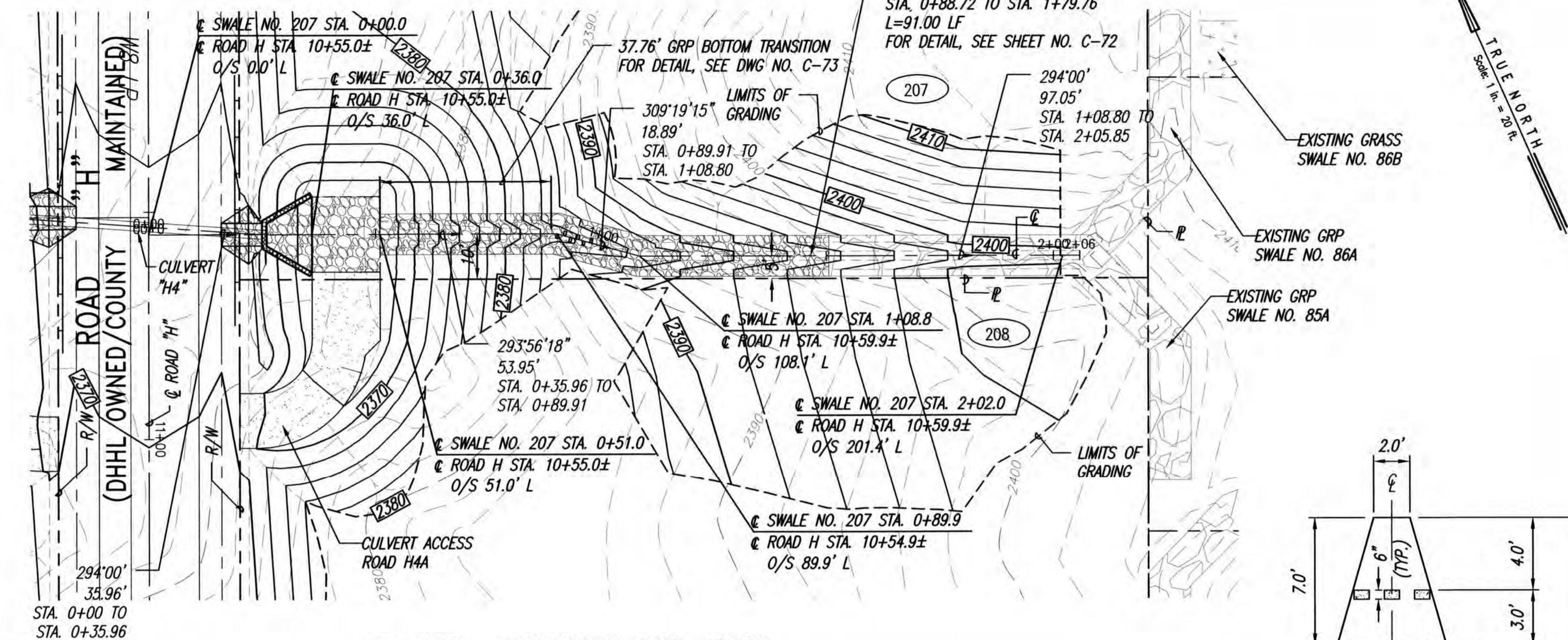
**KEOKEA-WAIOHULI DEVELOPMENT PHASE 2B**  
KEOKEA & WAIOHULI, MAKAWAO, MAUI  
OWNER & DEVELOPER: DEPARTMENT OF HAWAIIAN HOME LANDS  
TAX MAP KEYS: (2) 2-2-002:014 AND (2) 2-2-033:023

**PLAN AND PROFILE SWALE NO. 202 & 203C - BASE BID**

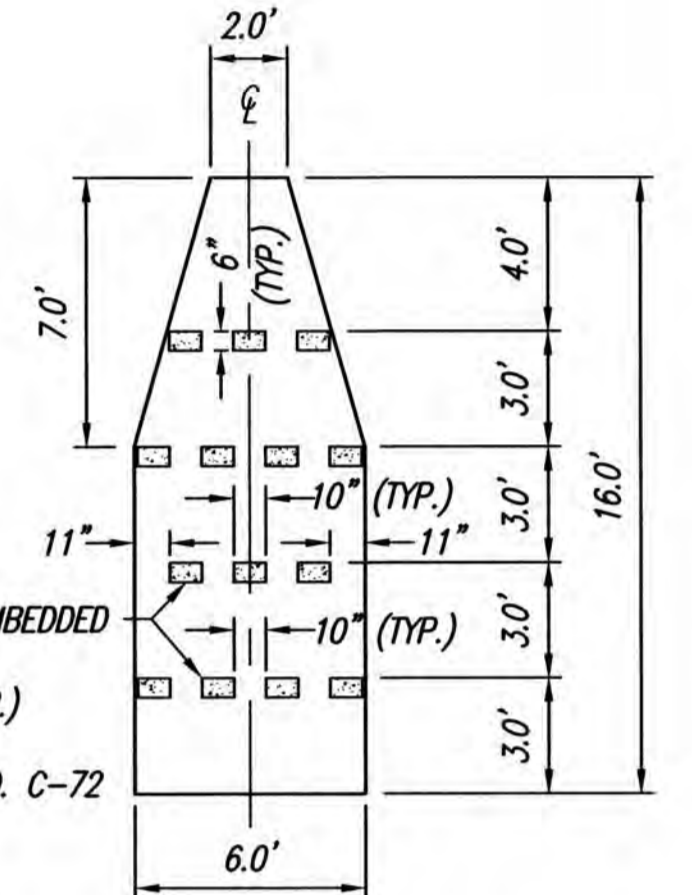
DRAWN BY: HWH, CO ENGINEER: HWH, FJC CHECKED BY: AMM



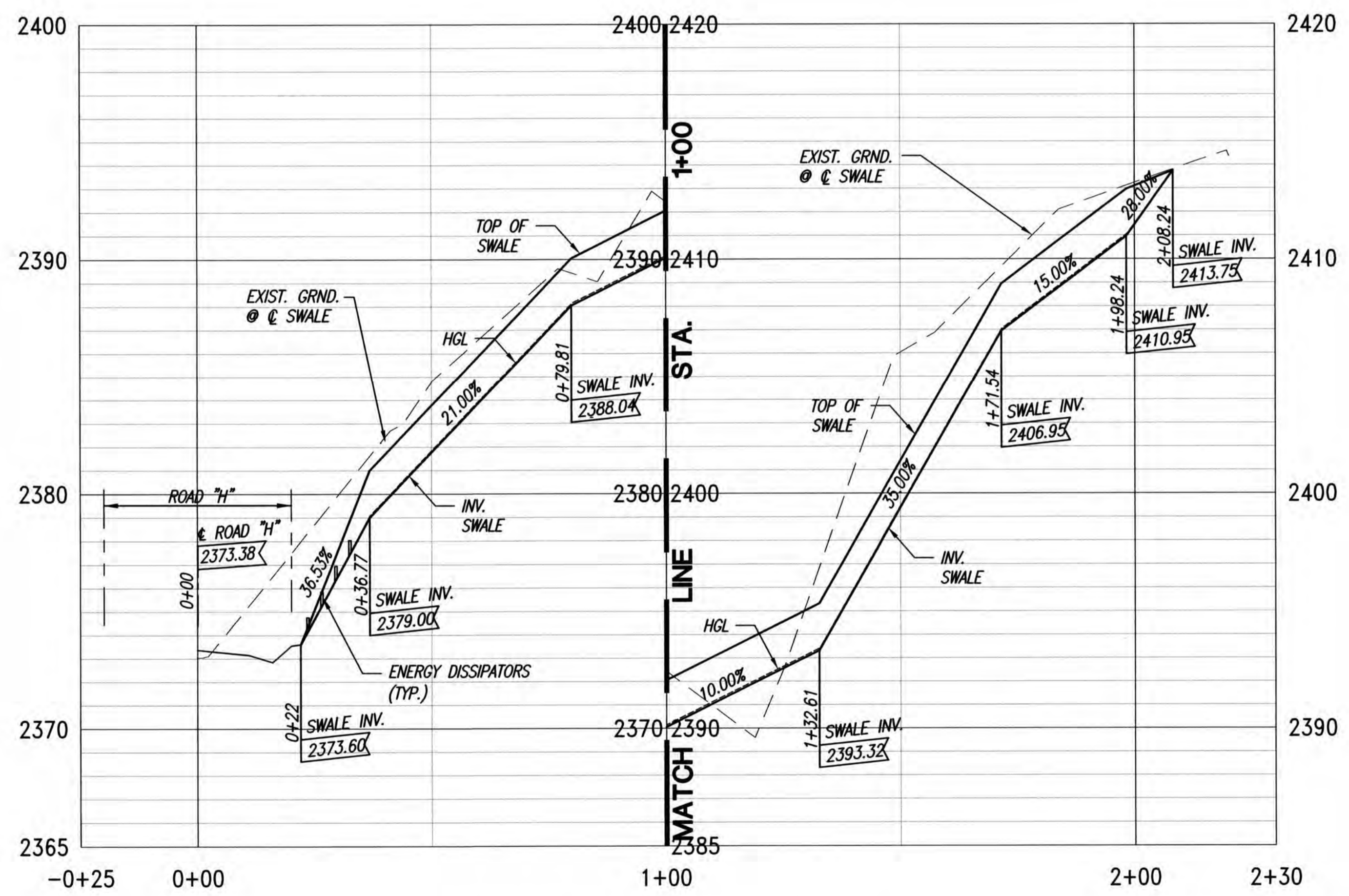
**PLAN - SWALE NO. 206**  
SCALE: 1"=20'



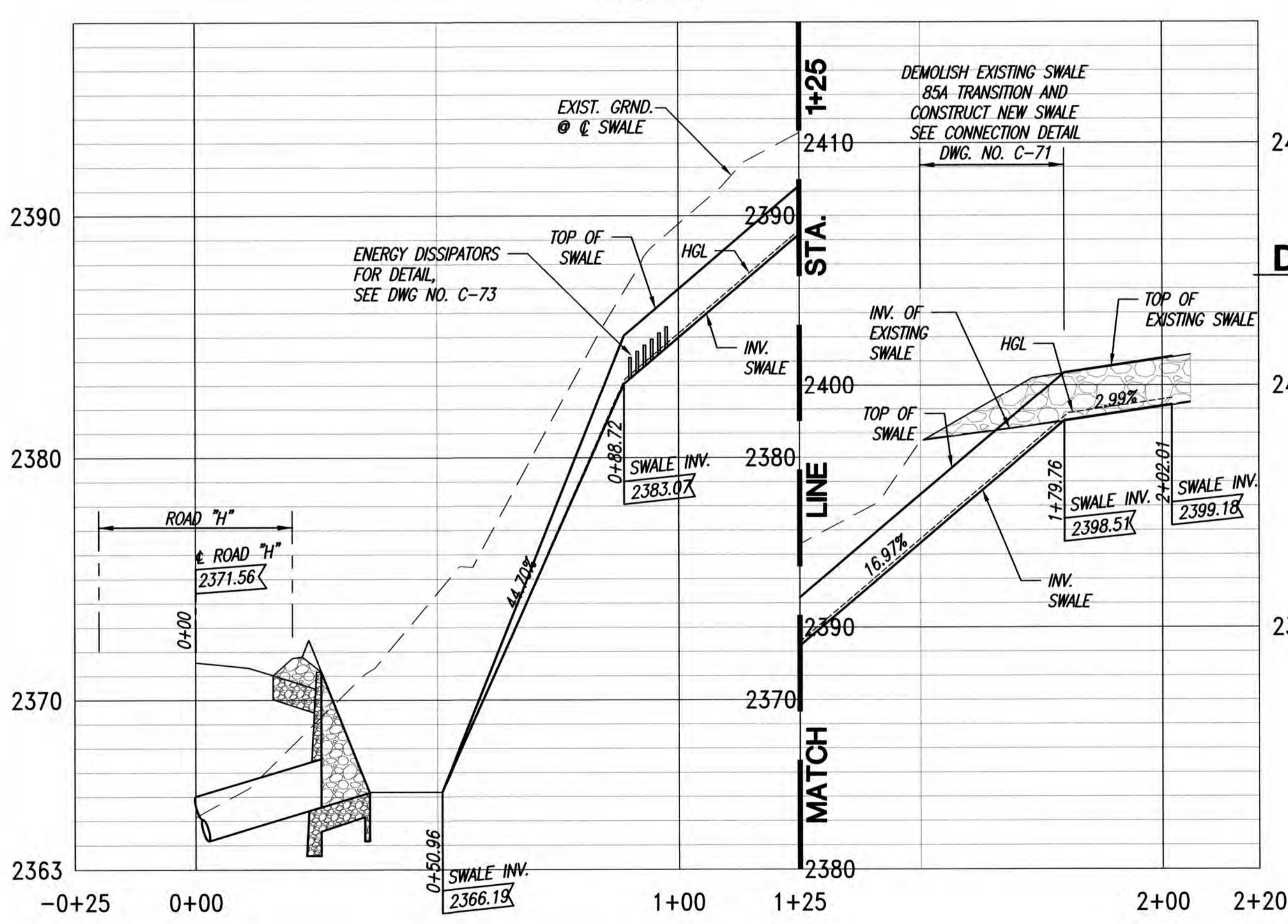
**PLAN - SWALE NO. 207**  
SCALE: 1"=20'



**SWALE NO. 206 DISSIPATOR CONFIGURATION**  
SCALE: 1"= 5'



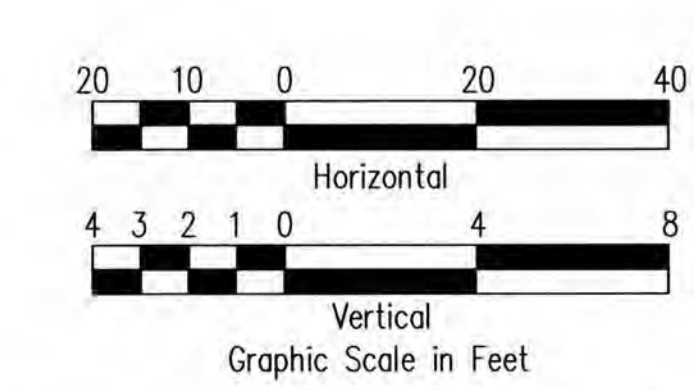
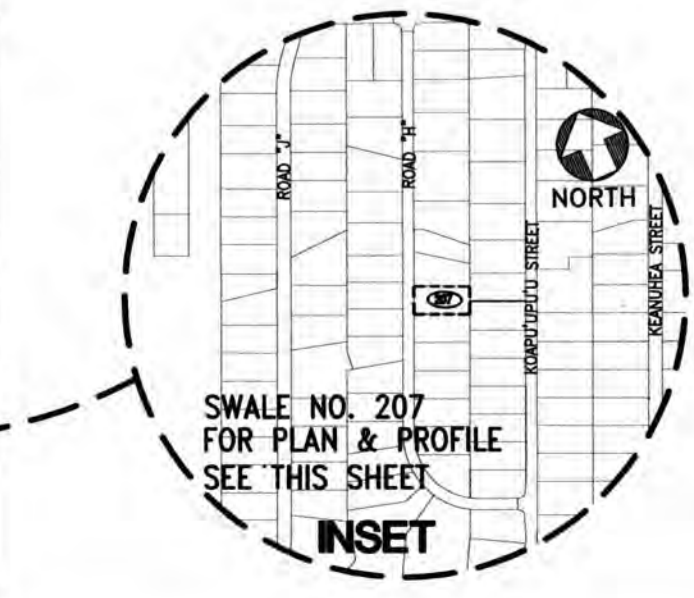
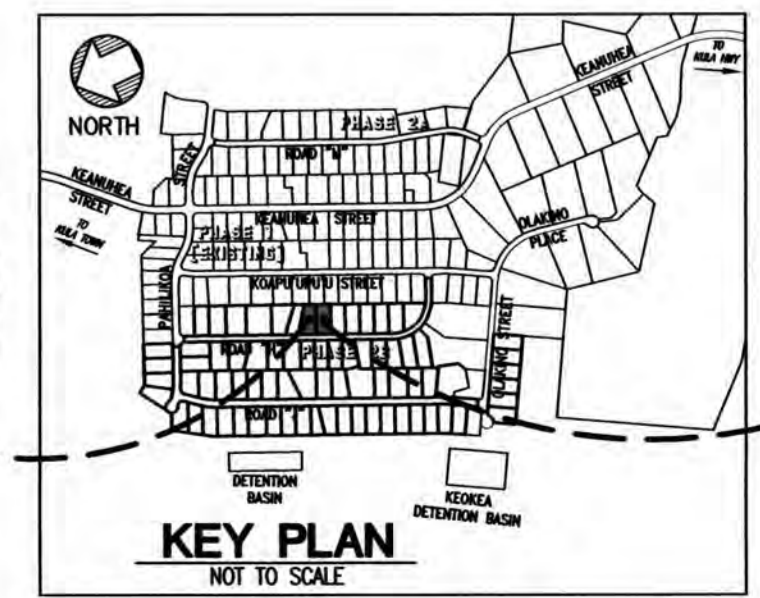
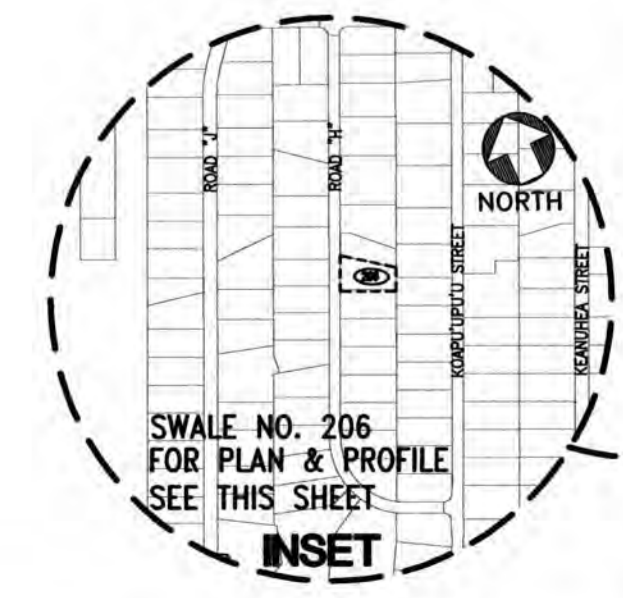
**PROFILE - SWALE NO. 206**  
SCALES: HORIZ. 1"=20'  
VERT. 1"= 4'



**PROFILE - SWALE NO. 207**  
SCALES: HORIZ. 1"=20'  
VERT. 1"= 4'

- LEGEND**
- LIMITS OF GRADING
  - - - EXISTING GROUND CONTOUR
  - ▭ FINISH GRADE CONTOUR
  - PROPERTY LINE
  - 140 LOT NUMBER
  - 165 EXISTING LOT NUMBER
  - TMK 2-2-002:014

**BASE BID**



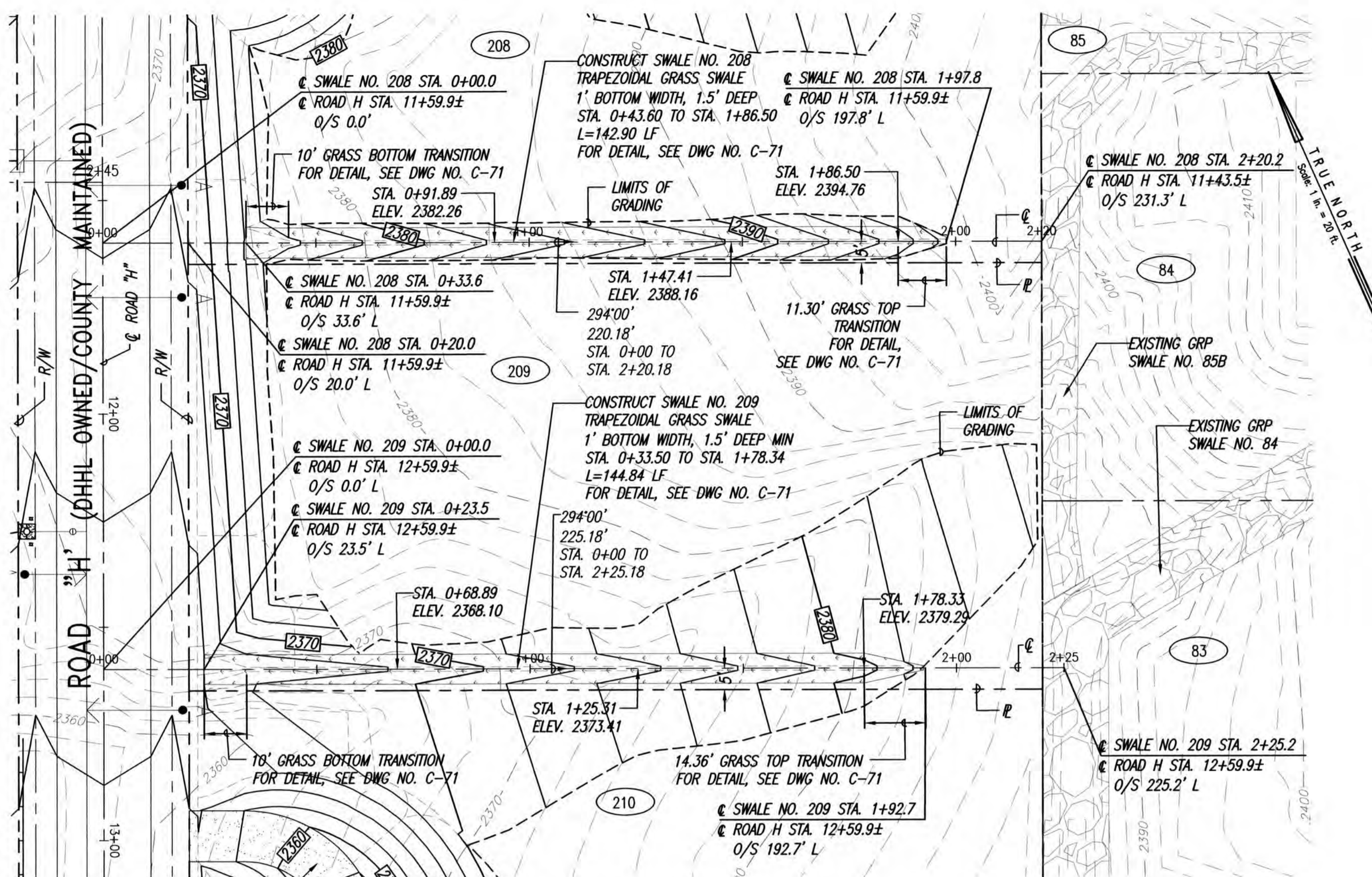
THIS WORK WAS PREPARED BY ME OR UNDER MY SUPERVISION. CONSTRUCTION OF THIS PROJECT WILL BE UNDER MY OBSERVATION. LICENSE EXPIRATION DATE: 04/30/28

Community Planning and Engineering, Inc.  
Engineering Design | Construction Management | Infrastructure Planning  
1280 Queen Emma Street, Third Floor Honolulu, Hawaii

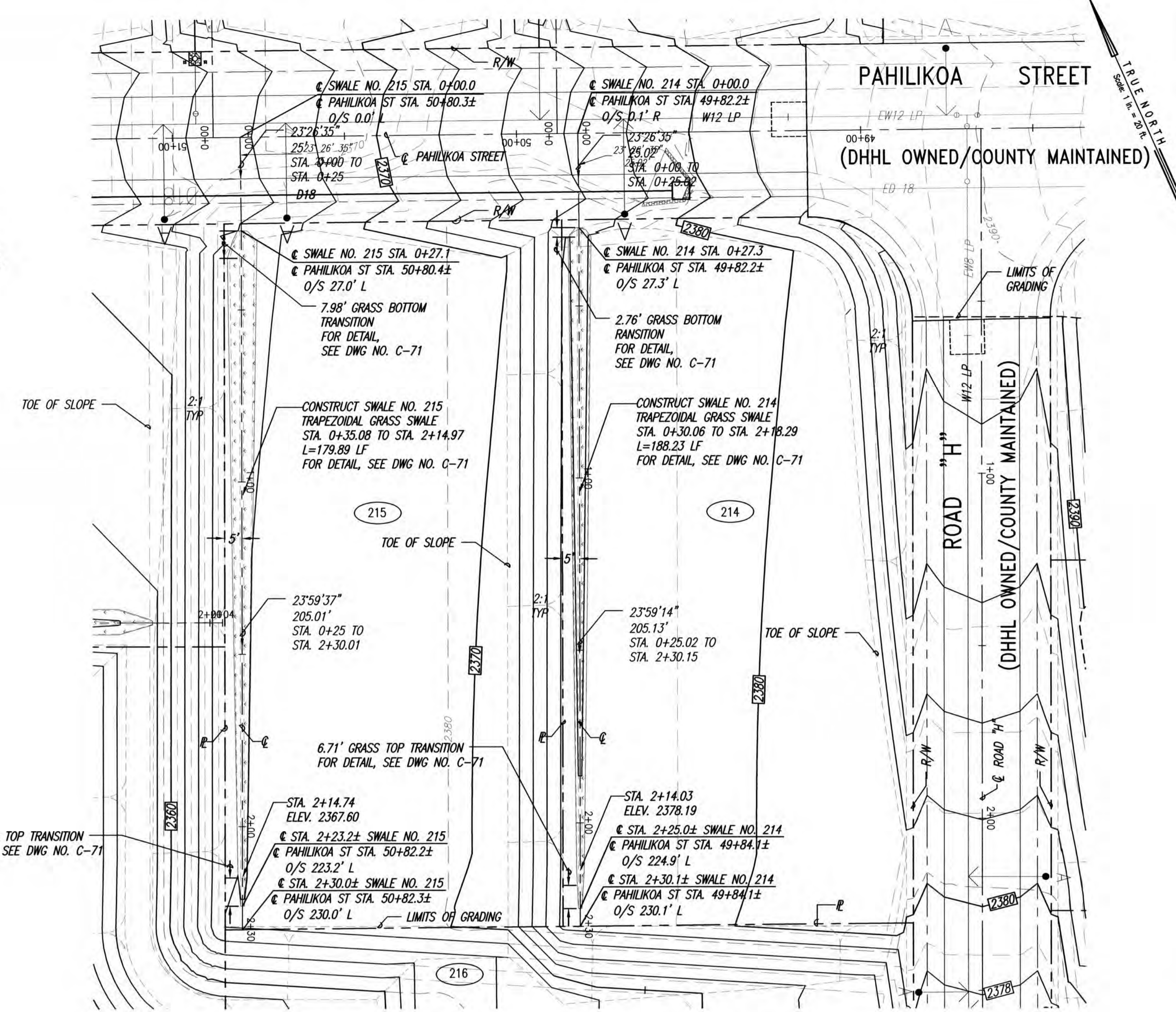
**KEOKEA-WAIOHULI DEVELOPMENT PHASE 2B**  
KEOKEA & WAIOHULI, MAKAWAO, MAUI  
OWNER & DEVELOPER: DEPARTMENT OF HAWAIIAN HOME LANDS  
TAX MAP KEYS: (2) 2-2-002:014 AND (2) 2-2-033:023

**PLAN AND PROFILE SWALE NO. 206 & 207 - BASE BID**

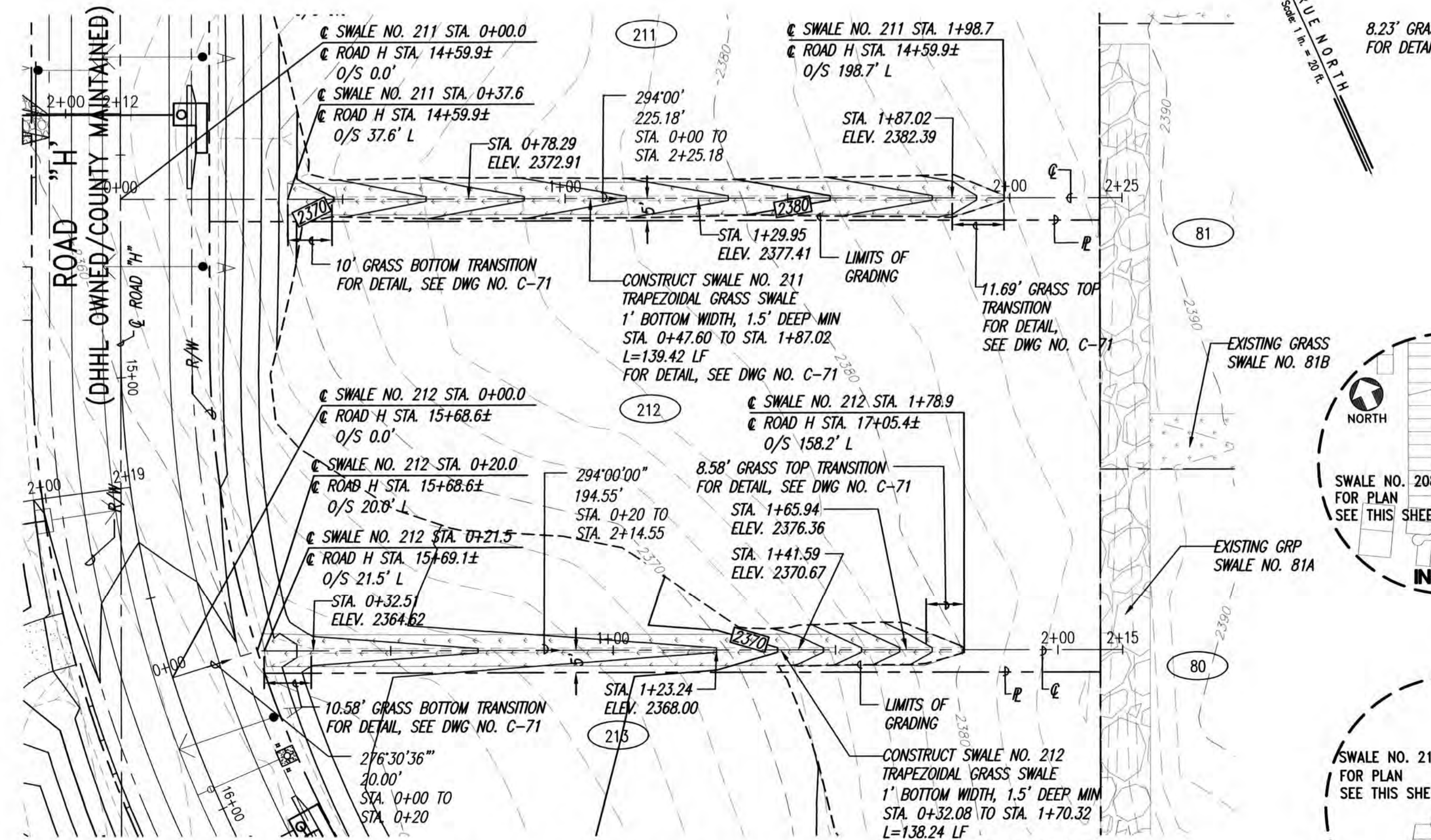
DRAWN BY: HWH, CO ENGINEER: HWH, FJC CHECKED BY: AMM



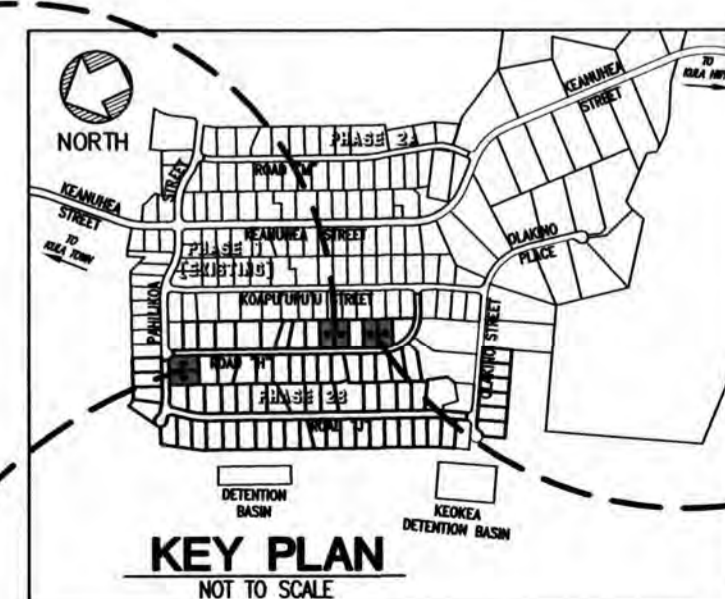
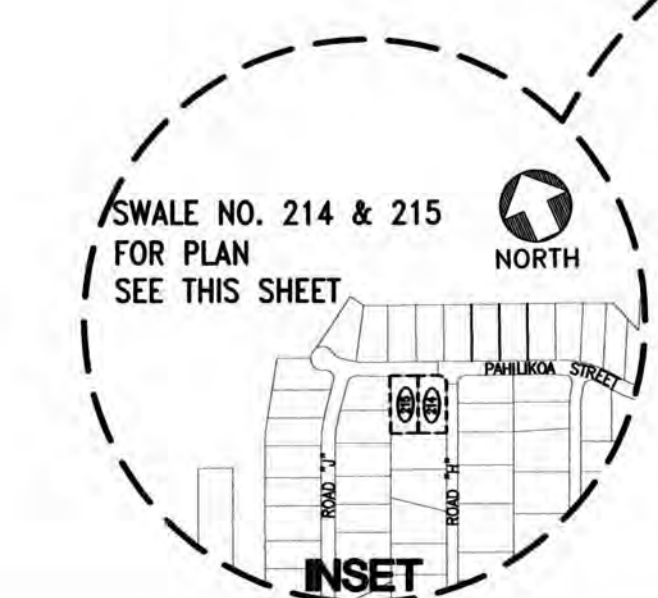
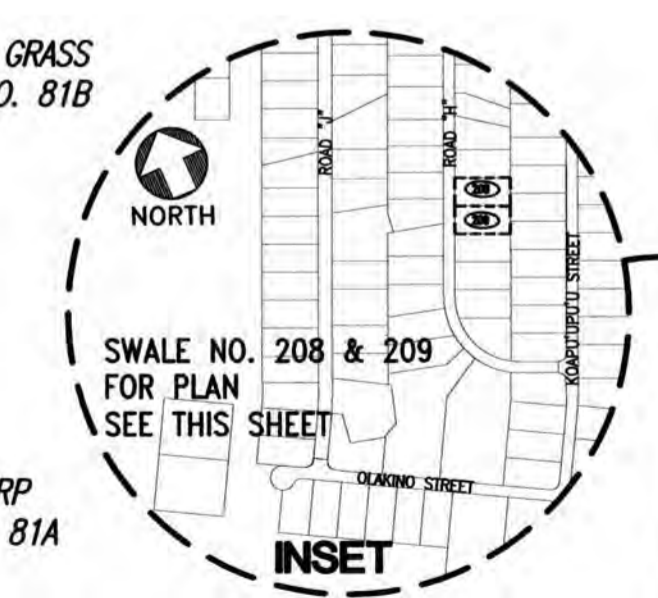
**PLAN - SWALE NO. 208 & 209**  
SCALE: 1"=20'



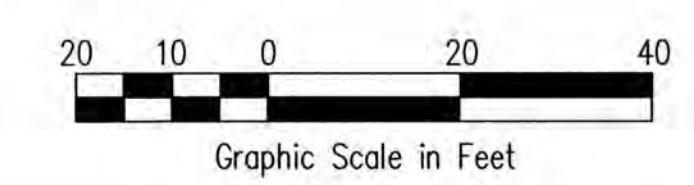
**PLAN - SWALE NO. 214 & 215**  
SCALE: 1"=20'



**PLAN - SWALE NO. 211 & 212**  
SCALE: 1"=20'



**BASE BID**



- LEGEND**
- LIMITS OF GRADING
  - - - - - EXISTING GROUND CONTOUR
  - FINISH GRADE CONTOUR
  - PROPERTY LINE
  - (140) LOT NUMBER
  - (165) EXISTING LOT NUMBER
  - TMK 2-2-002:014



THIS WORK WAS PREPARED BY ME OR UNDER MY SUPERVISION. CONSTRUCTION OF THIS PROJECT WILL BE UNDER MY OBSERVATION. LICENSE EXPIRATION DATE: 04/30/26

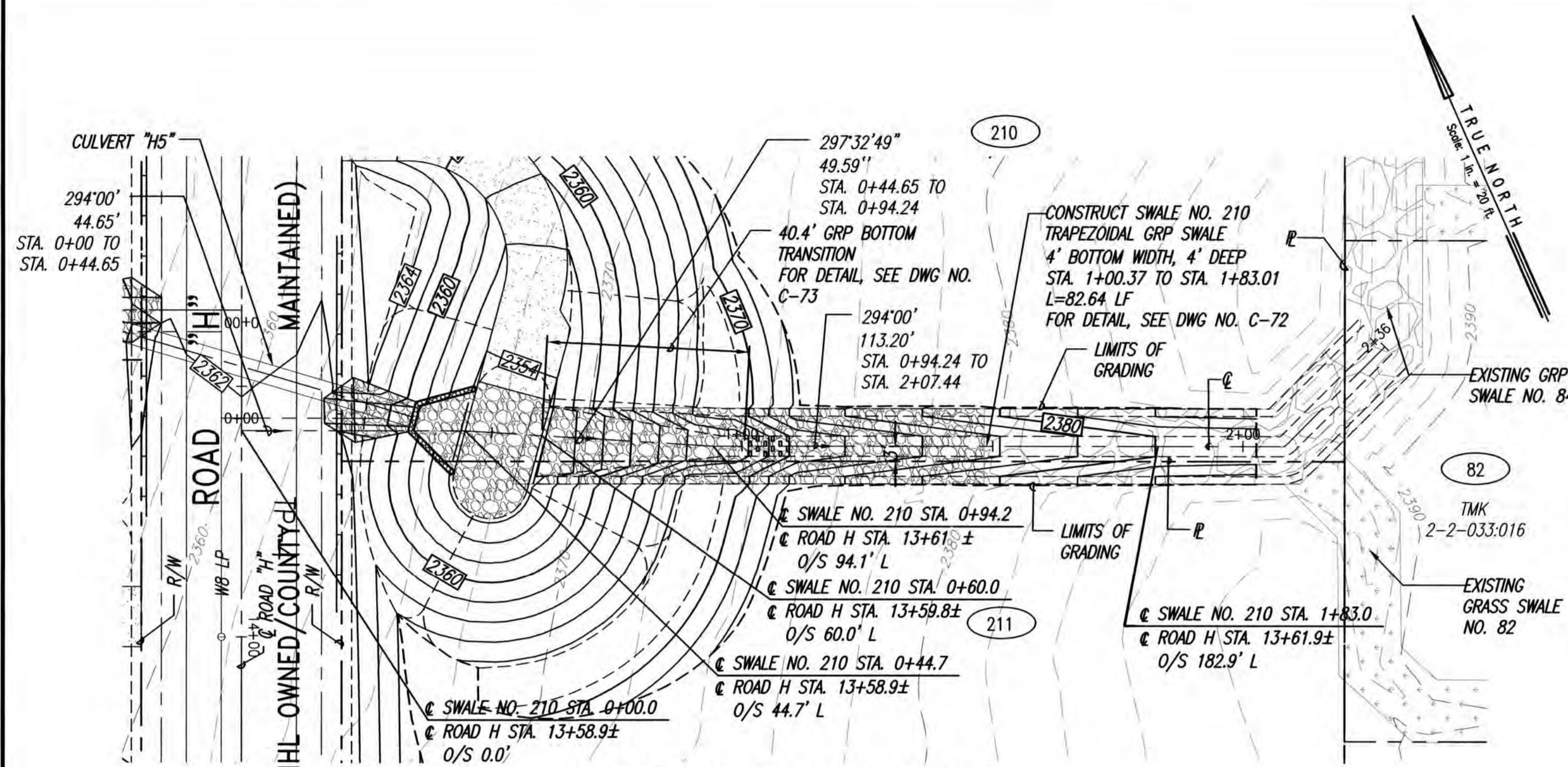
REVISION DATE	DESCRIPTION	MADE BY	APPROVED

**Community Planning and Engineering, Inc.**  
Engineering Design | Construction Management | Infrastructure Planning  
1205 Queen Emma Street, Third Floor, Honolulu, Hawaii

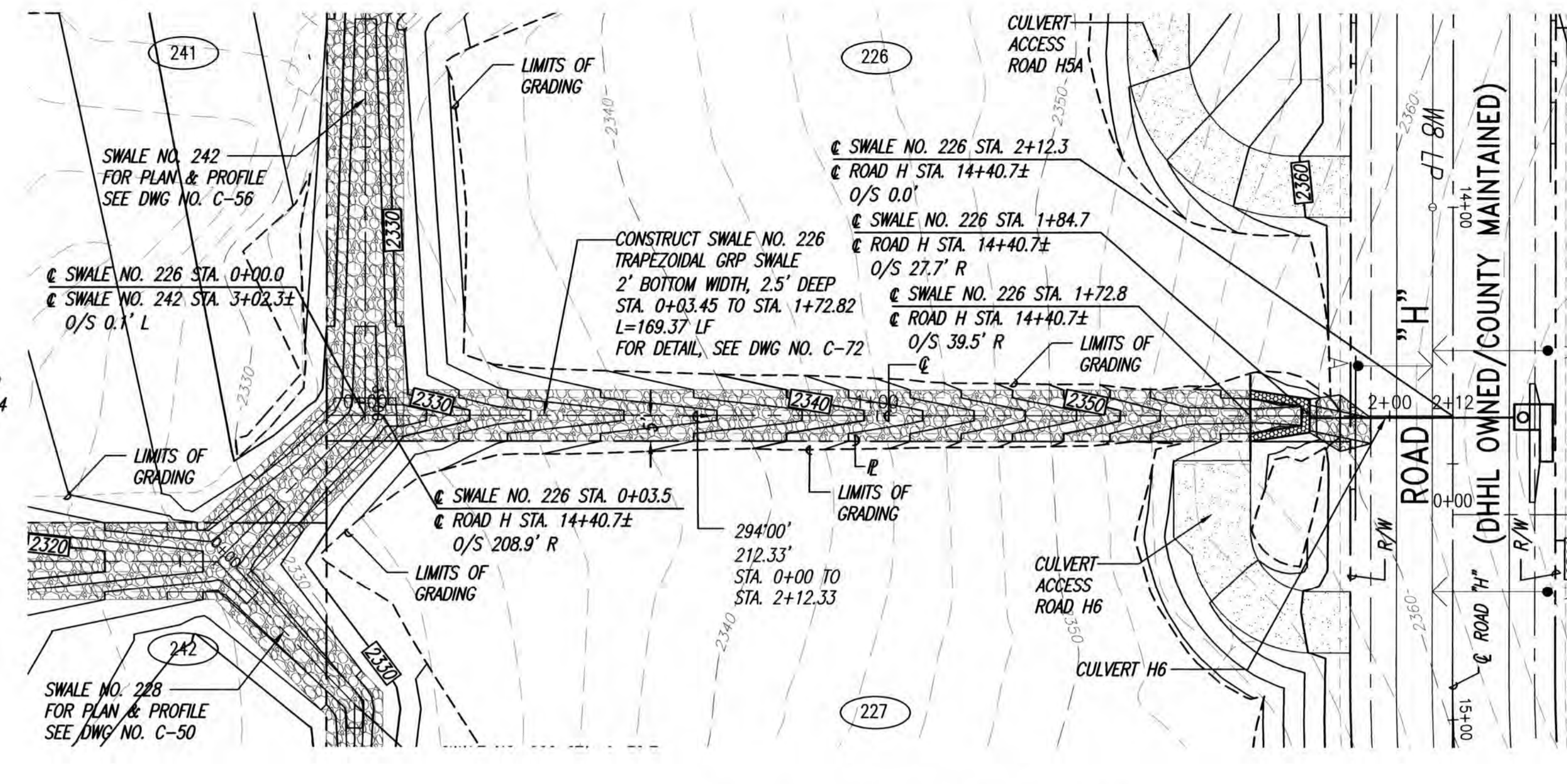
**KEOKEA-WAIOHULI DEVELOPMENT PHASE 2B**  
KEOKEA & WAIOHULI, MAKAWAO, MAUI  
OWNER & DEVELOPER: DEPARTMENT OF HAWAIIAN HOME LANDS  
TAX MAP KEYS: (2) 2-2-002:014 AND (2) 2-2-033:023

**PLAN**  
**SWALE NO. 208, 209, 211, 212, 214 & 215 - BASE BID**

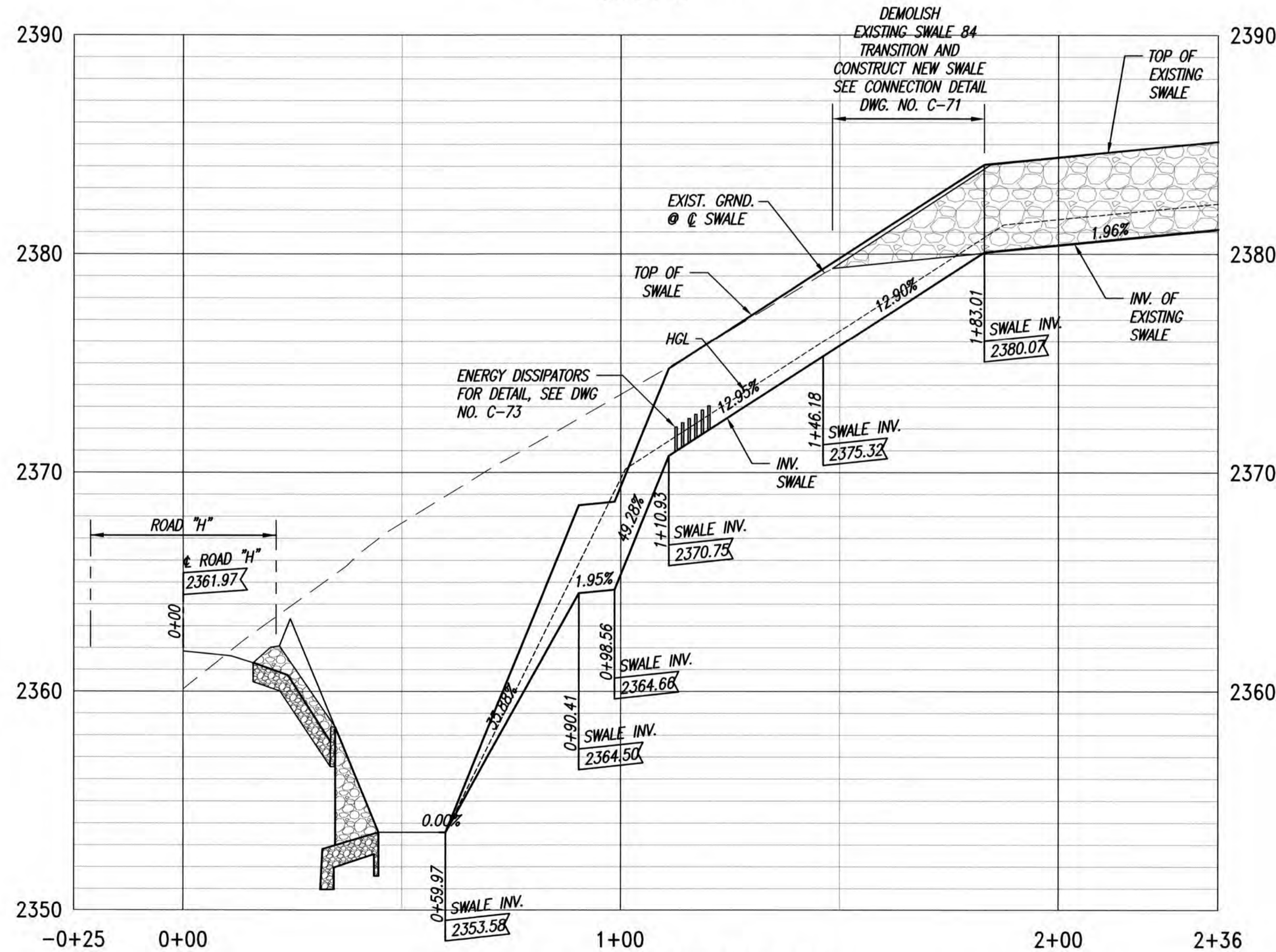
DRAWN BY: HWH / CO    ENGINEER: HWH / J.C    CHECKED BY: AMM



**PLAN - SWALE NO. 210**  
SCALE: 1"=20'

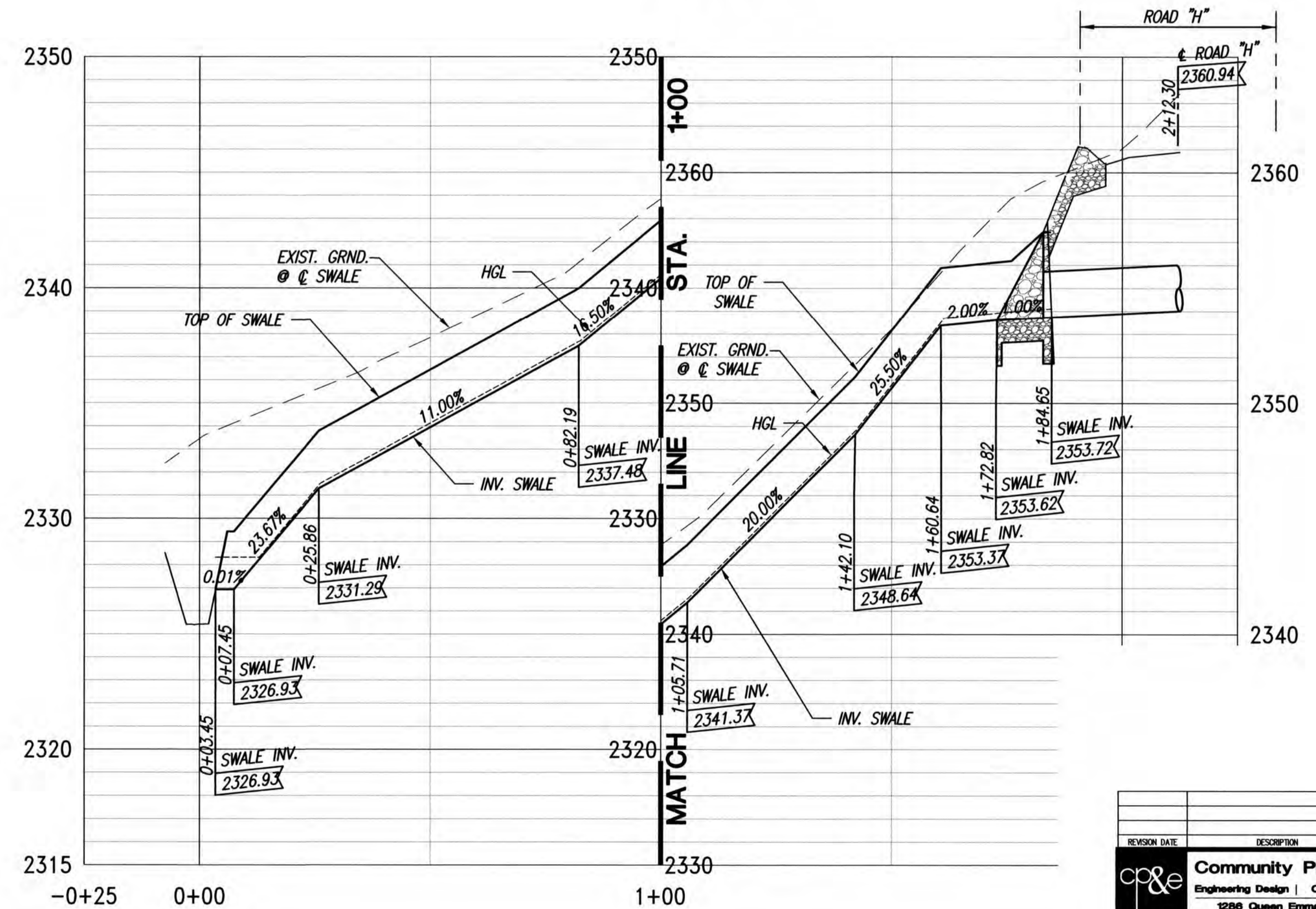


**PLAN - SWALE NO. 226**  
SCALE: 1"=20'



**PROFILE - SWALE NO. 210**

SCALES: HORIZ. 1"=20'  
VERT. 1"= 4'

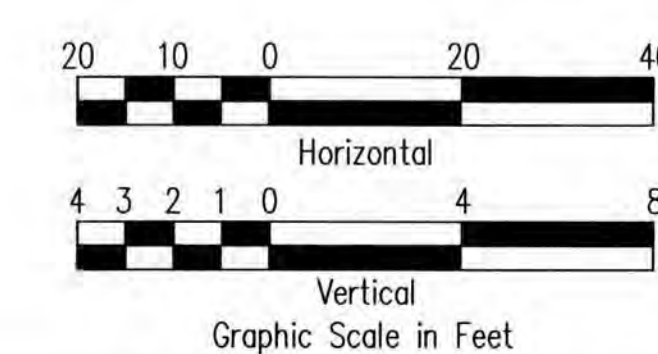
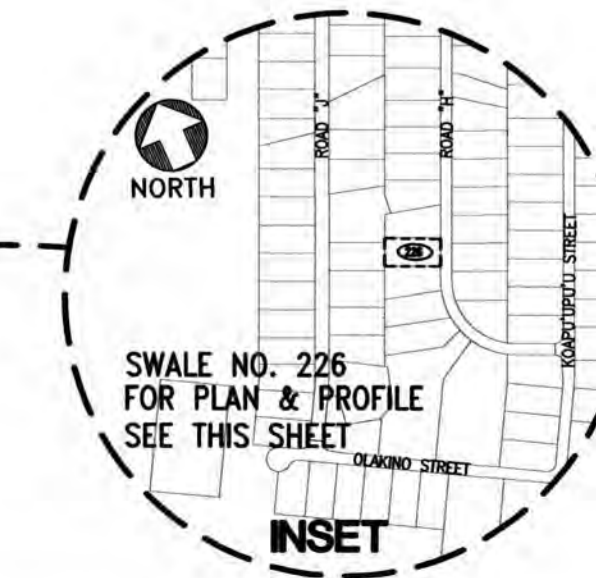
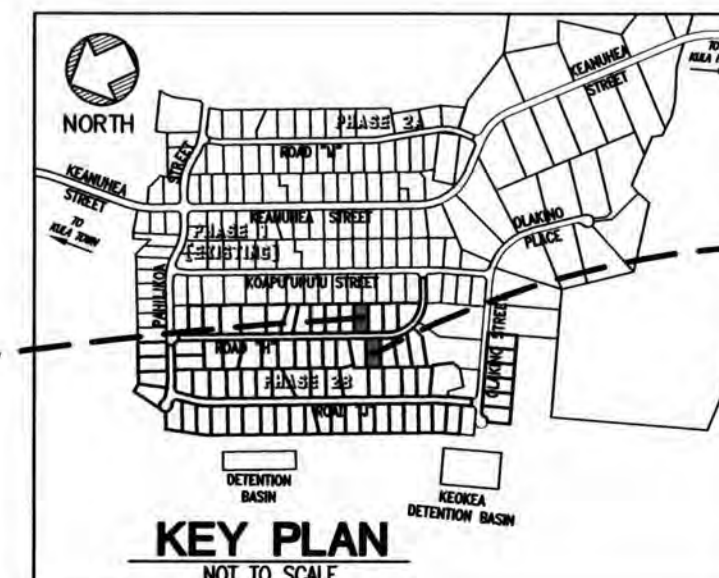
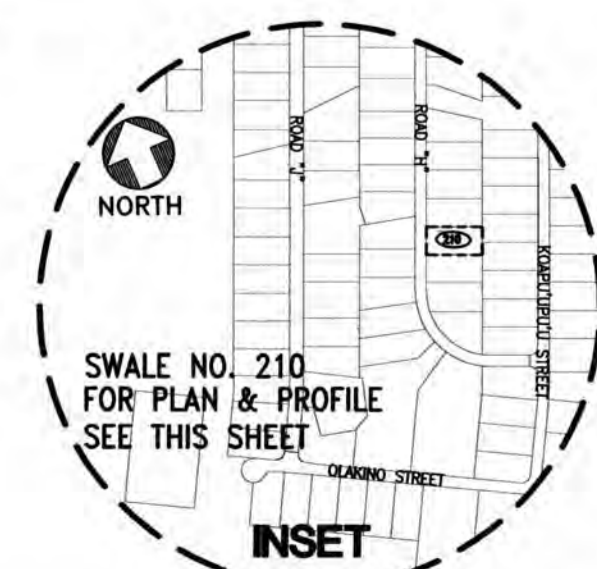


**PROFILE - SWALE NO. 226**

SCALES: HORIZ. 1"=20'  
VERT. 1"= 4'

- LEGEND**
- LIMITS OF GRADING
  - 2500 EXISTING GROUND CONTOUR
  - 2450 FINISH GRADE CONTOUR
  - PROPERTY LINE
  - 140 LOT NUMBER
  - 165 EXISTING LOT NUMBER
  - TMK 2-2-002-014

**BASE BID**



THIS WORK WAS PREPARED BY ME OR UNDER MY SUPERVISION. CONSTRUCTION OF THIS PROJECT WILL BE UNDER MY OBSERVATION. LICENSE EXPIRATION DATE: 04/30/26

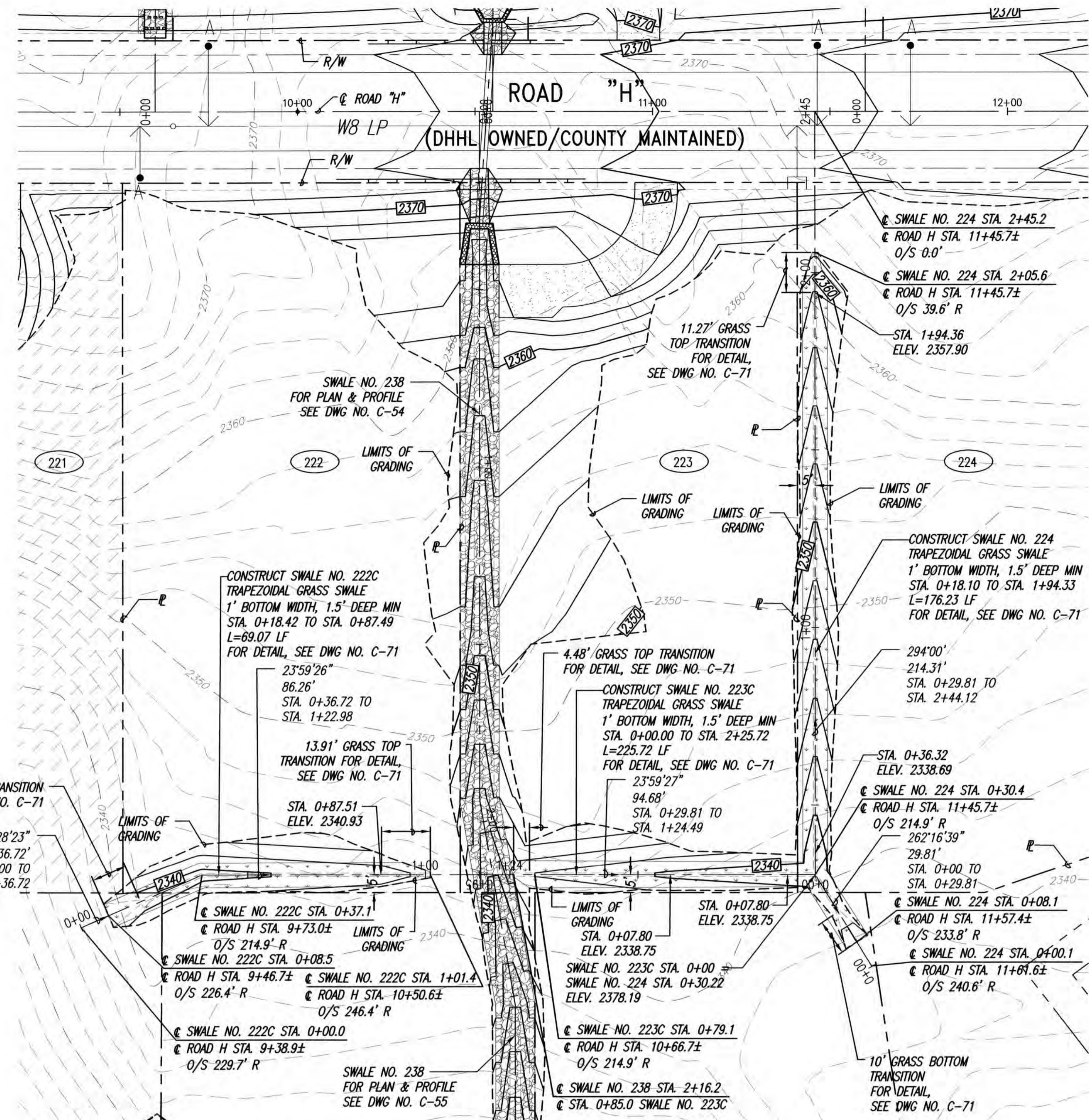
REVISION DATE	DESCRIPTION	MADE BY	APPROVED

**Community Planning and Engineering, Inc.**  
Engineering Design | Construction Management | Infrastructure Planning  
1286 Queen Emma Street, Third Floor | Honolulu, Hawaii

**KEOKEA-WAIOHULI DEVELOPMENT PHASE 2B**  
KEOKEA & WAIOHULI, MAKAWAO, MAUI  
OWNER & DEVELOPER: DEPARTMENT OF HAWAIIAN HOME LANDS  
TAX MAP KEYS: (2) 2-2-002-014 AND (2) 2-2-033-023

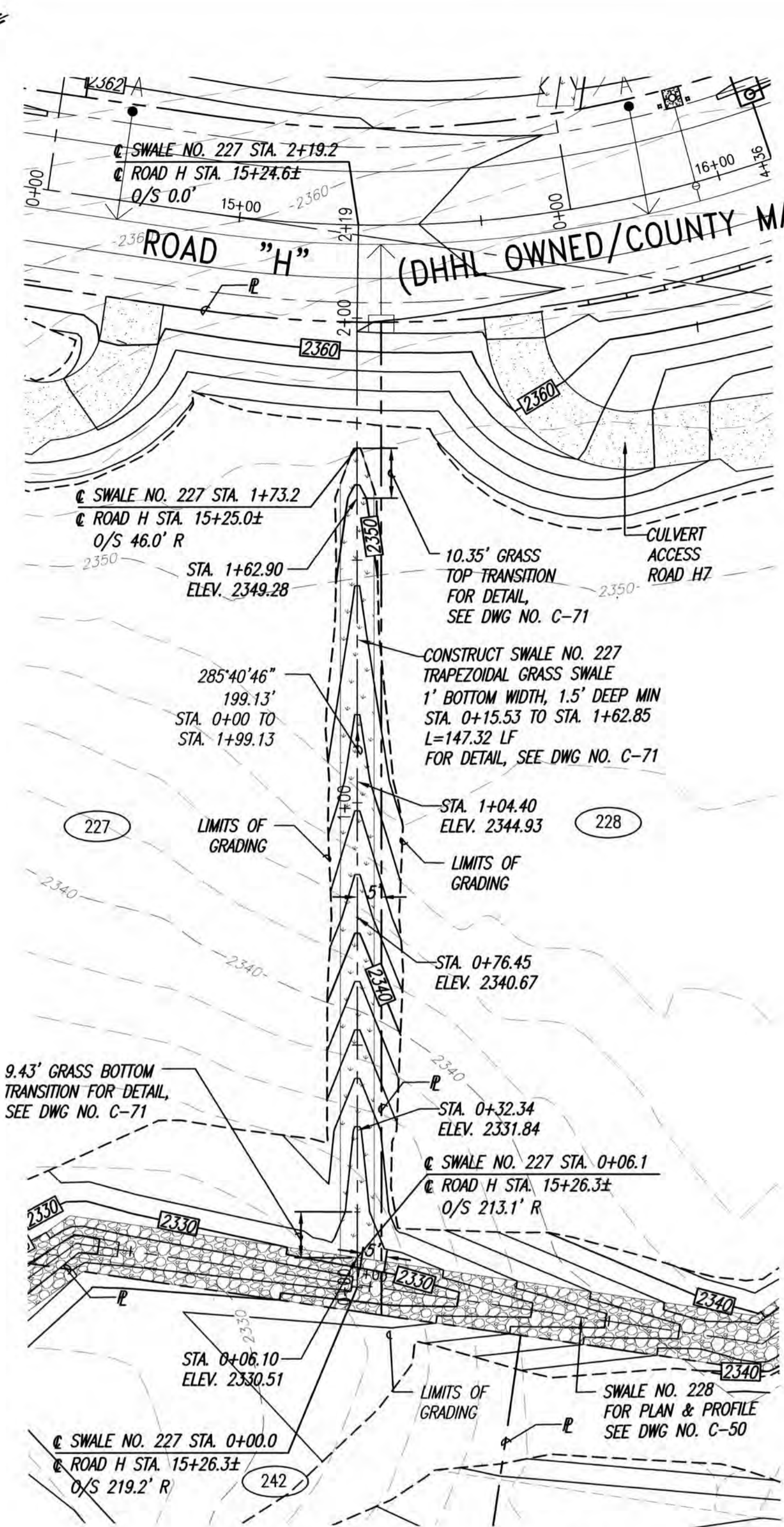
**PLAN AND PROFILE SWALE NO. 210 & 226 - BASE BID**

DRAWN BY: HWH, CO    ENGINEER: HWH, FJC    CHECKED BY: AMM



**PLAN - SWALE NO. 222C, 223C, & 224**

SCALE: 1"=20'

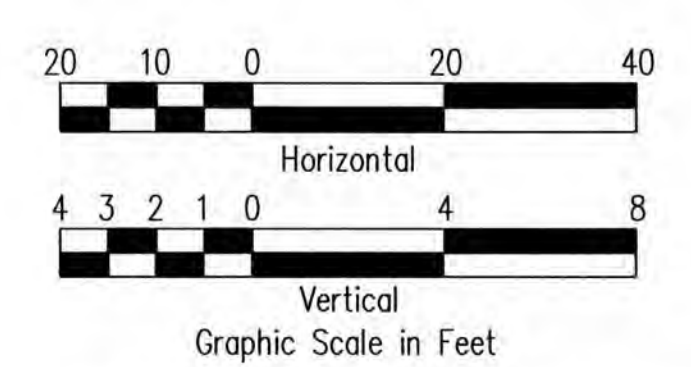
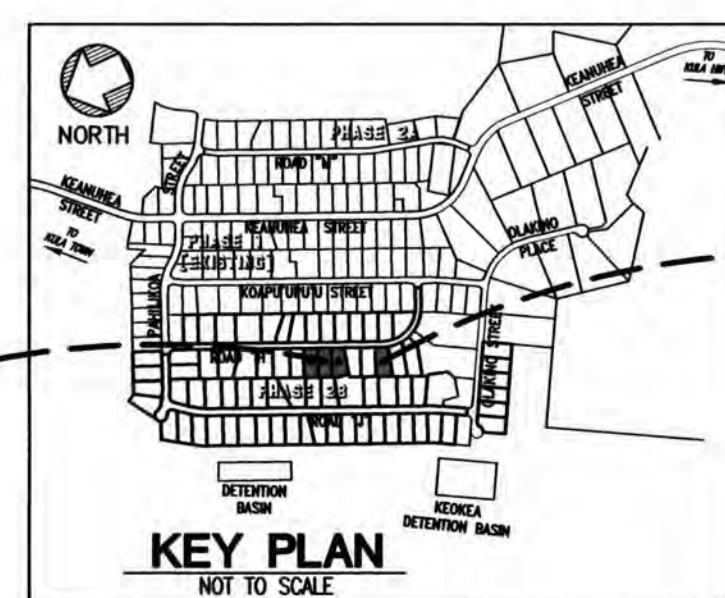
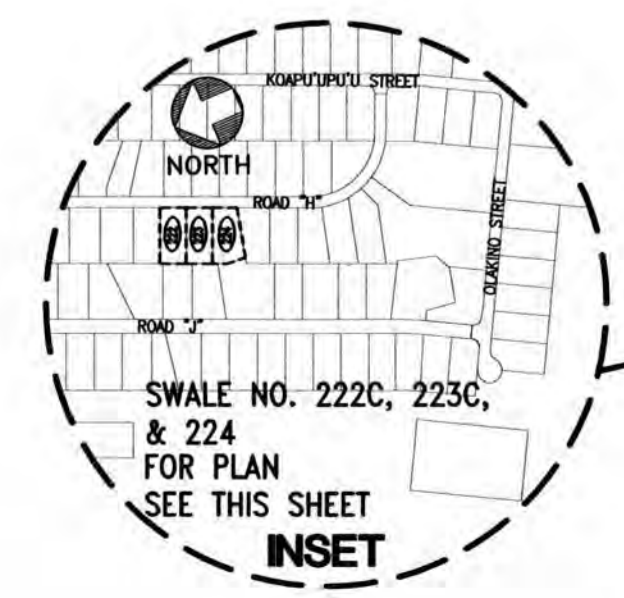


**PLAN - SWALE NO. 227**

SCALE: 1"=20'

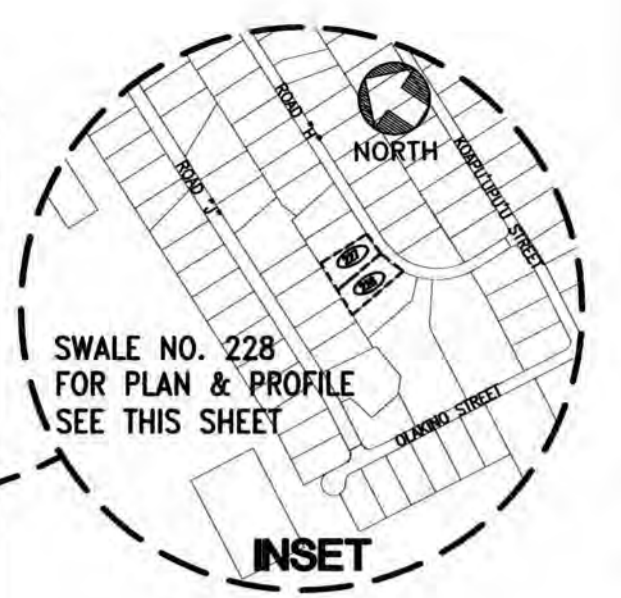
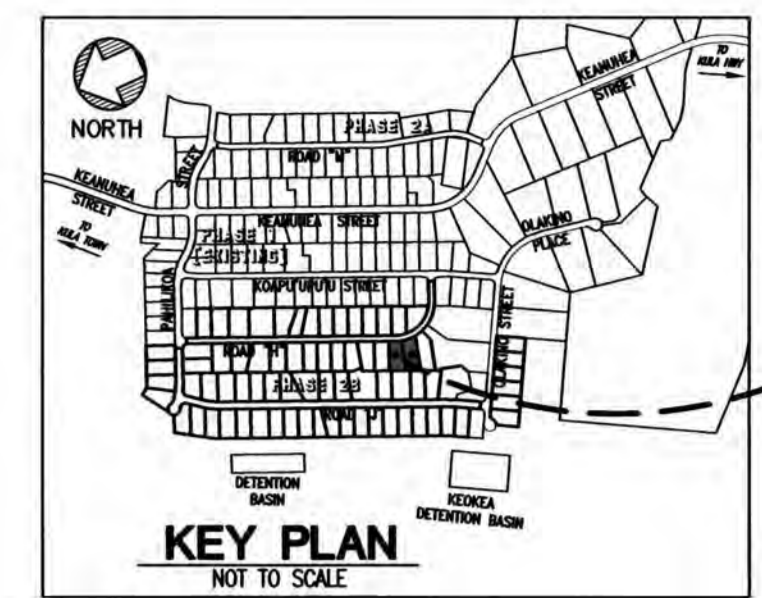
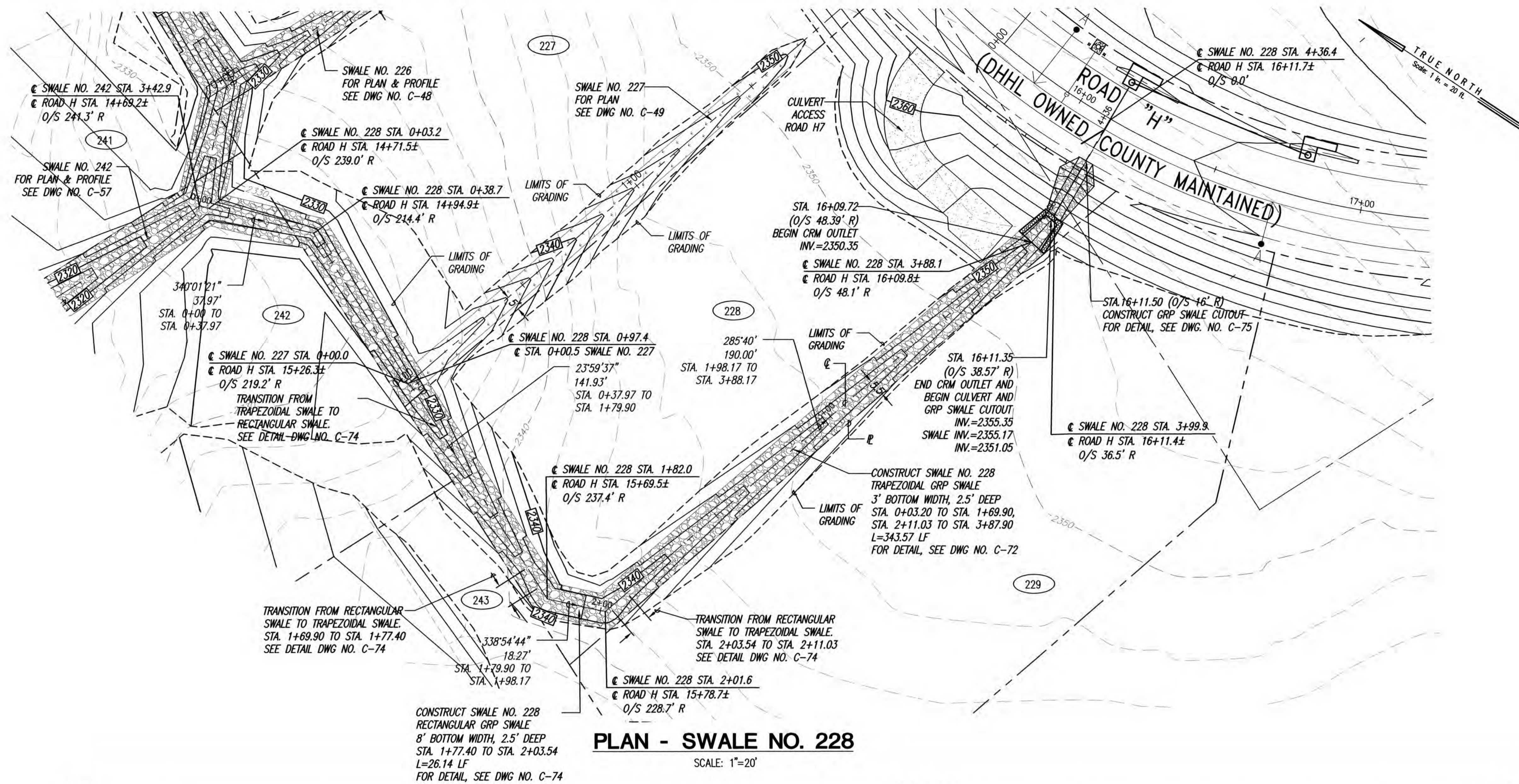
- LEGEND**
- LIMITS OF GRADING
  - - - - - EXISTING GROUND CONTOUR
  - 2350 — FINISH GRADE CONTOUR
  - PROPERTY LINE
  - (140) LOT NUMBER
  - (165) EXISTING LOT NUMBER
  - TMK 2-2-002:014

**BASE BID**



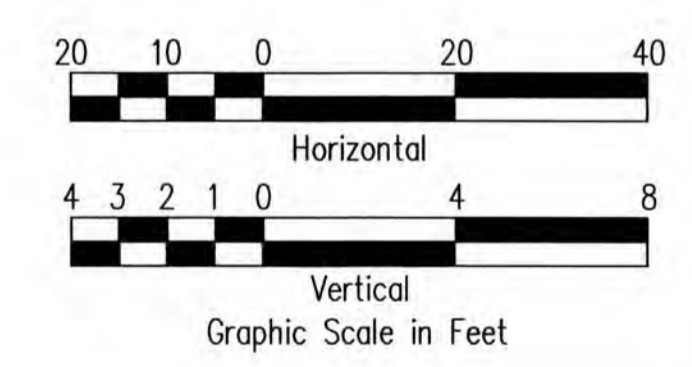
THIS WORK WAS PREPARED BY ME OR UNDER MY SUPERVISION. CONSTRUCTION OF THIS PROJECT WILL BE UNDER MY OBSERVATION. LICENSE EXPIRATION DATE: 04/30/26

REVISION DATE	DESCRIPTION	MADE BY	APPROVED
<p><b>Community Planning and Engineering, Inc.</b>          Engineering Design   Construction Management   Infrastructure Planning          1286 Queen Emma Street, Third Floor   Honolulu, Hawaii</p>			
<p><b>KEOKEA-WAIOHULI DEVELOPMENT PHASE 2B</b>          KEOKEA &amp; WAIOHULI, MAKAWAO, MAUI          OWNER &amp; DEVELOPER: DEPARTMENT OF HAWAIIAN HOME LANDS          TAX MAP KEYS: (2) 2-2-002:014 AND (2) 2-2-033:023</p>			
<p><b>PLAN SWALE NO. 222C, 223C, 224 &amp; 227 - BASE BID</b></p>			
DRAWN BY: HWH, CO	ENGINEER: HWH, FJC	CHECKED BY: AMM	
FILE	POCKET	FOLDER	NO.



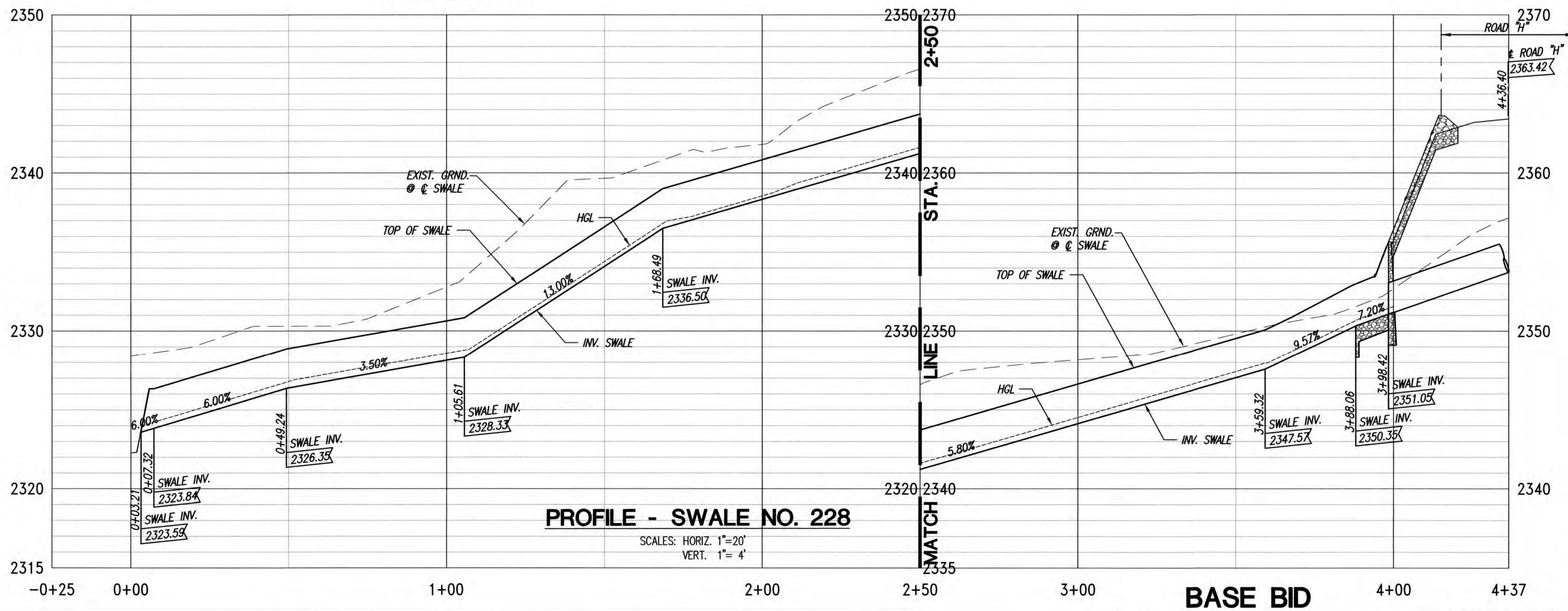
**LEGEND**

- LIMITS OF GRADING
- - - - 2500 --- EXISTING GROUND CONTOUR
- - - - 2450 --- FINISH GRADE CONTOUR
- PROPERTY LINE
- 140 --- LOT NUMBER
- 165 --- EXISTING LOT NUMBER
- TMK 2-2-002:014



**PLAN - SWALE NO. 228**

SCALE: 1"=20'



**PROFILE - SWALE NO. 228**

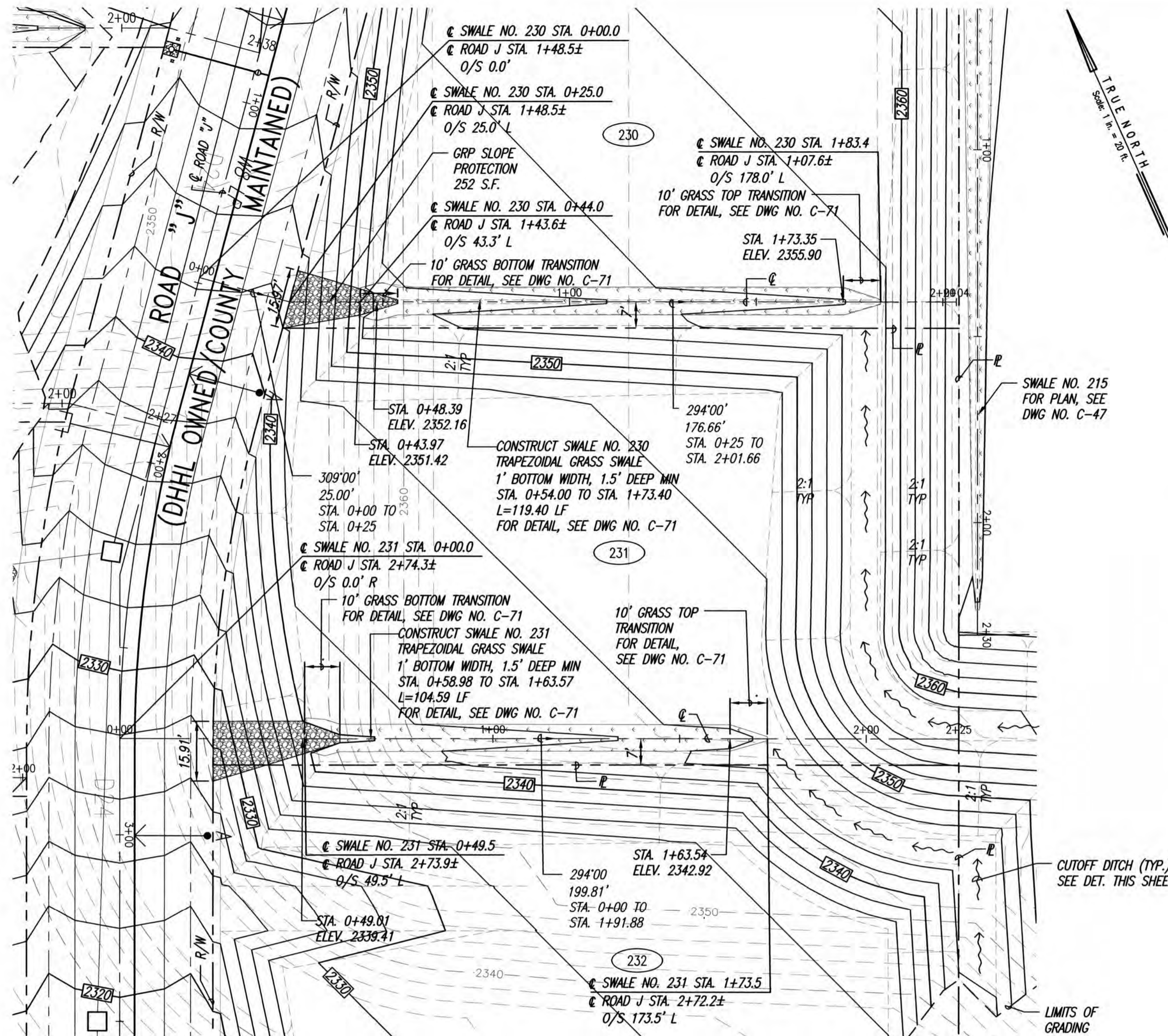
SCALES: HORIZ. 1"=20' VERT. 1"= 4'



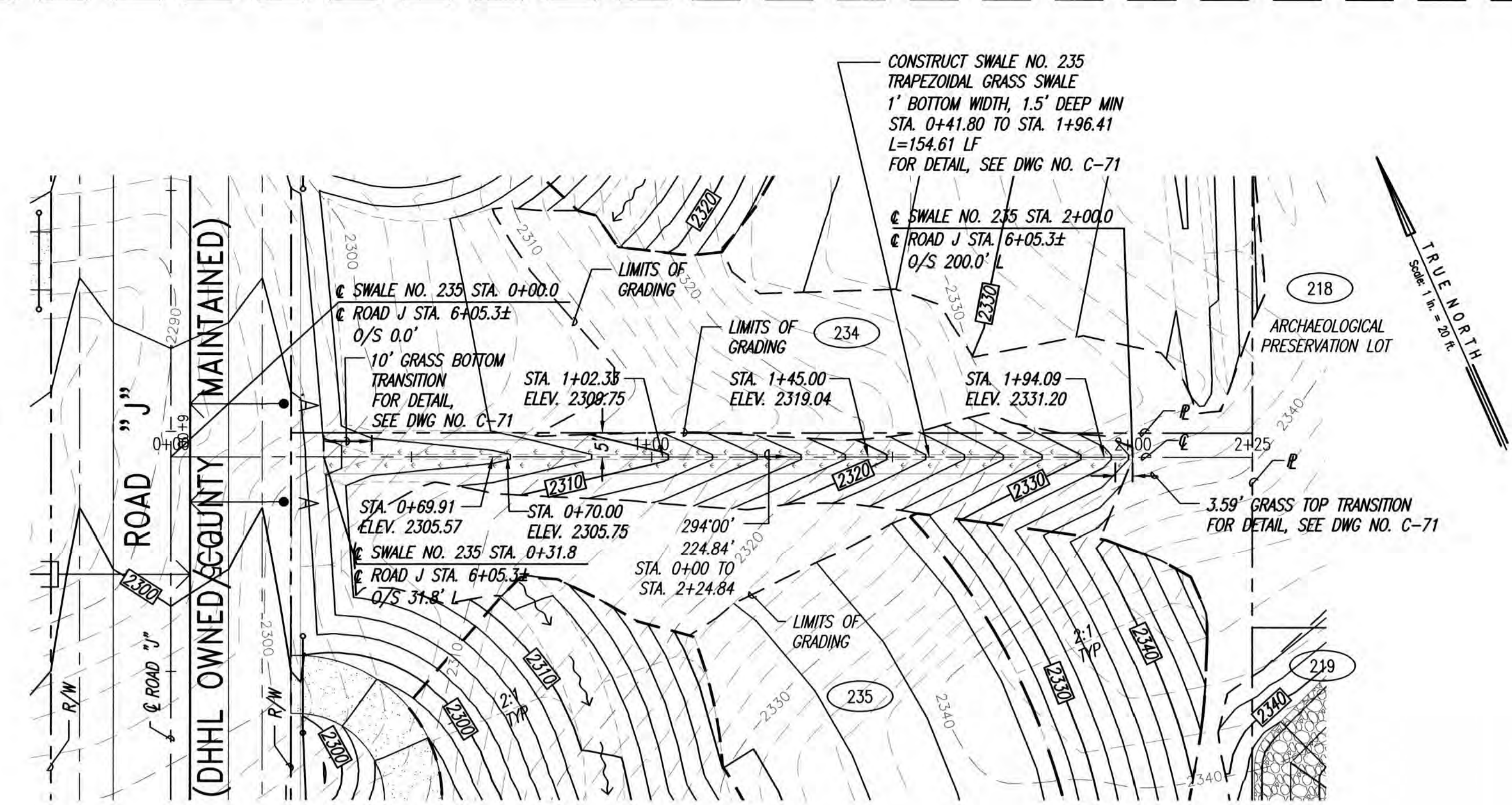
THIS WORK WAS PREPARED BY ME OR UNDER MY SUPERVISION. CONSTRUCTION OF THIS PROJECT WILL BE UNDER MY OBSERVATION. LICENSE EXPIRATION DATE: 04/30/26

REVISION DATE	DESCRIPTION	MADE BY	APPROVED
<b>Community Planning and Engineering, Inc.</b> Engineering Design   Construction Management   Infrastructure Planning 1286 Queen Emma Street, Third Floor Honolulu, Hawaii			
<b>KEOKEA-WAIOHULI DEVELOPMENT PHASE 2B</b> KEOKEA & WAIOHULI, MAKAWAO, MAUI OWNER & DEVELOPER: DEPARTMENT OF HAWAIIAN HOME LANDS TAX MAP KEYS: (2) 2-2-002:014 AND (2) 2-2-033:023			
<b>PLAN AND PROFILE SWALE NO. 228 - BASE BID</b>			
DRAWN BY: HWH, CO	ENGINEER: HWH, FJC	CHECKED BY: AMM	

FILE	POCKET	FOLDER	NO.
------	--------	--------	-----

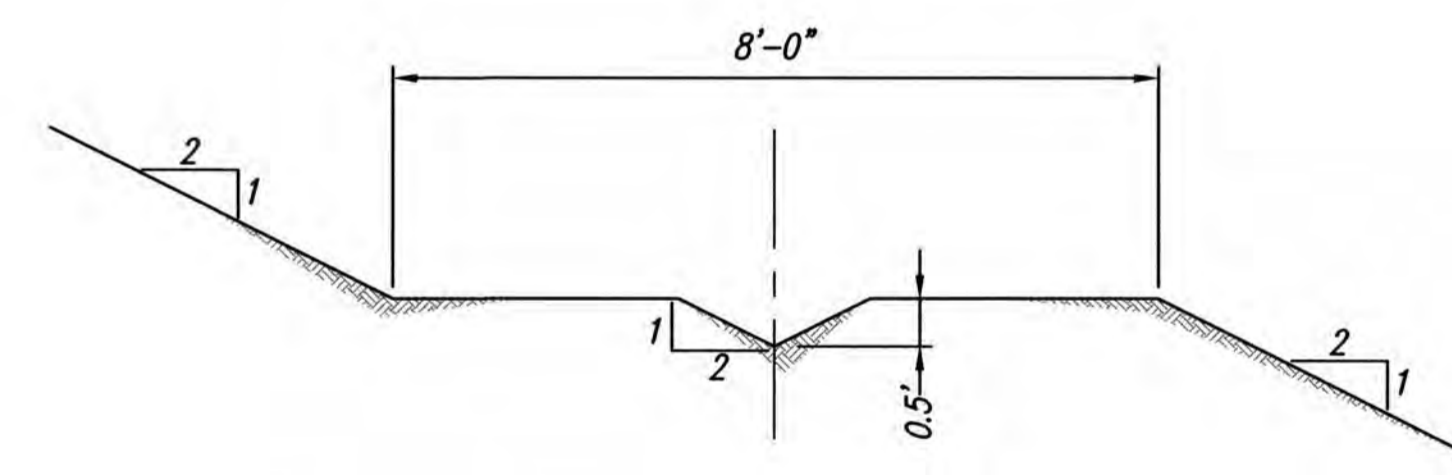


**PLAN - SWALE NO. 230 & 231**  
SCALE: 1"=20'



**PLAN - SWALE NO. 235**  
SCALE: 1"=20'

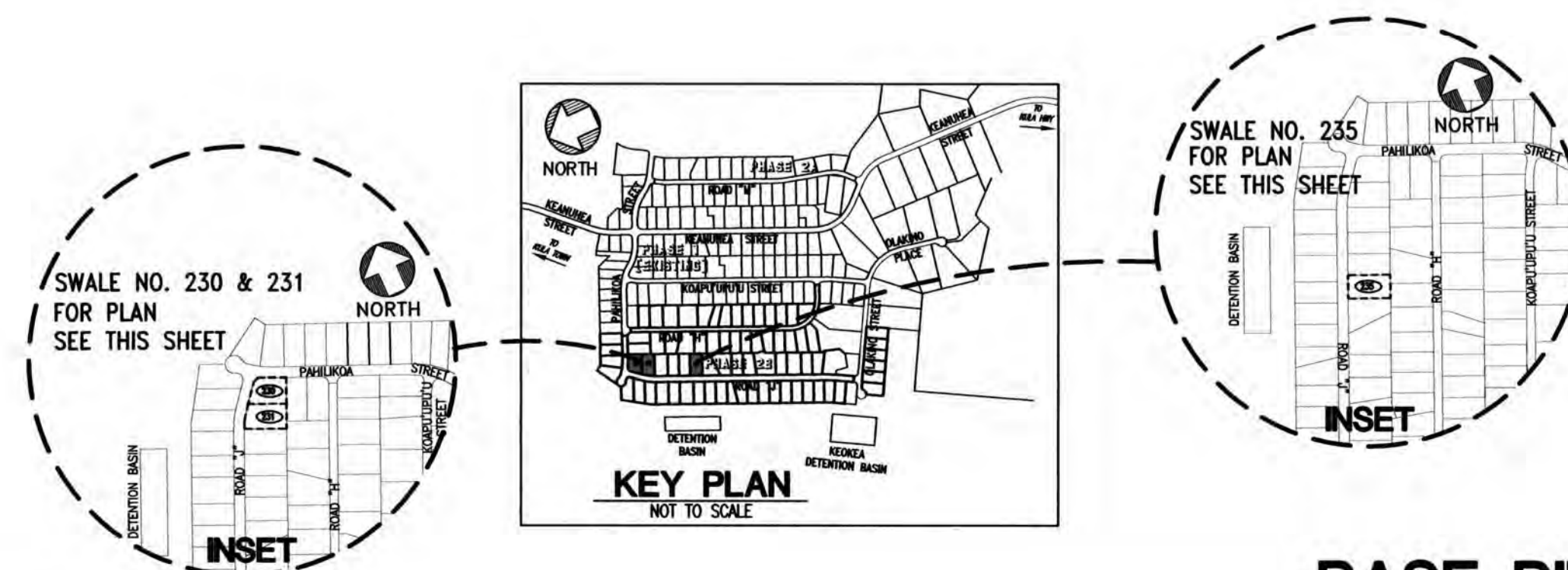
**ADDITIVE ALTERNATE**




**CUTOFF DITCH DETAIL**

SCALE: 1"=2'

- LEGEND**
- LIMITS OF GRADING
  - - - - - EXISTING GROUND CONTOUR
  - 2450 FINISH GRADE CONTOUR
  - PROPERTY LINE
  - 140 LOT NUMBER
  - 165 EXISTING LOT NUMBER
  - TMK 2-2-002.014



**BASE BID/ADDITIVE ALTERNATE**



THIS WORK WAS PREPARED BY  
 ME OR UNDER MY SUPERVISION.  
 CONSTRUCTION OF THIS PROJECT  
 WILL BE UNDER MY OBSERVATION.  
 LICENSE EXPIRATION DATE: 04/30/26

REVISION DATE	DESCRIPTION	MADE BY	APPROVED

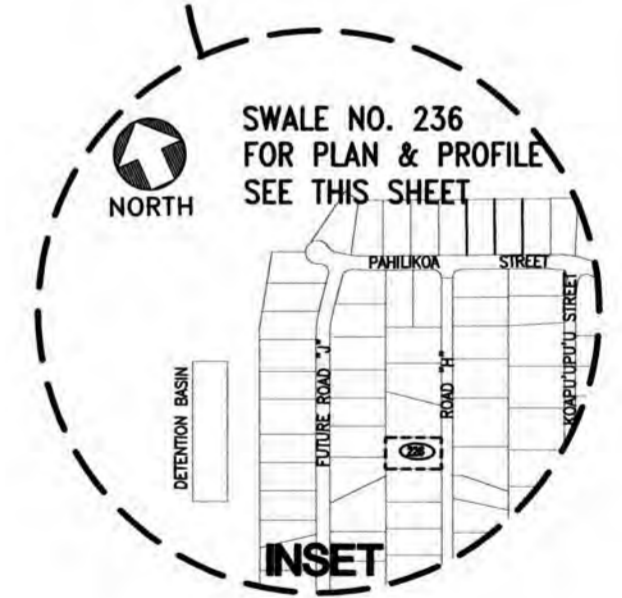
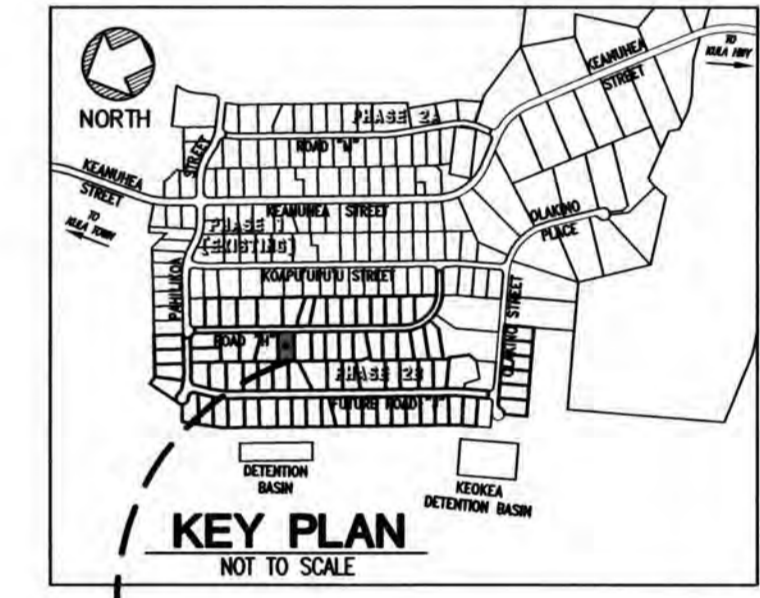
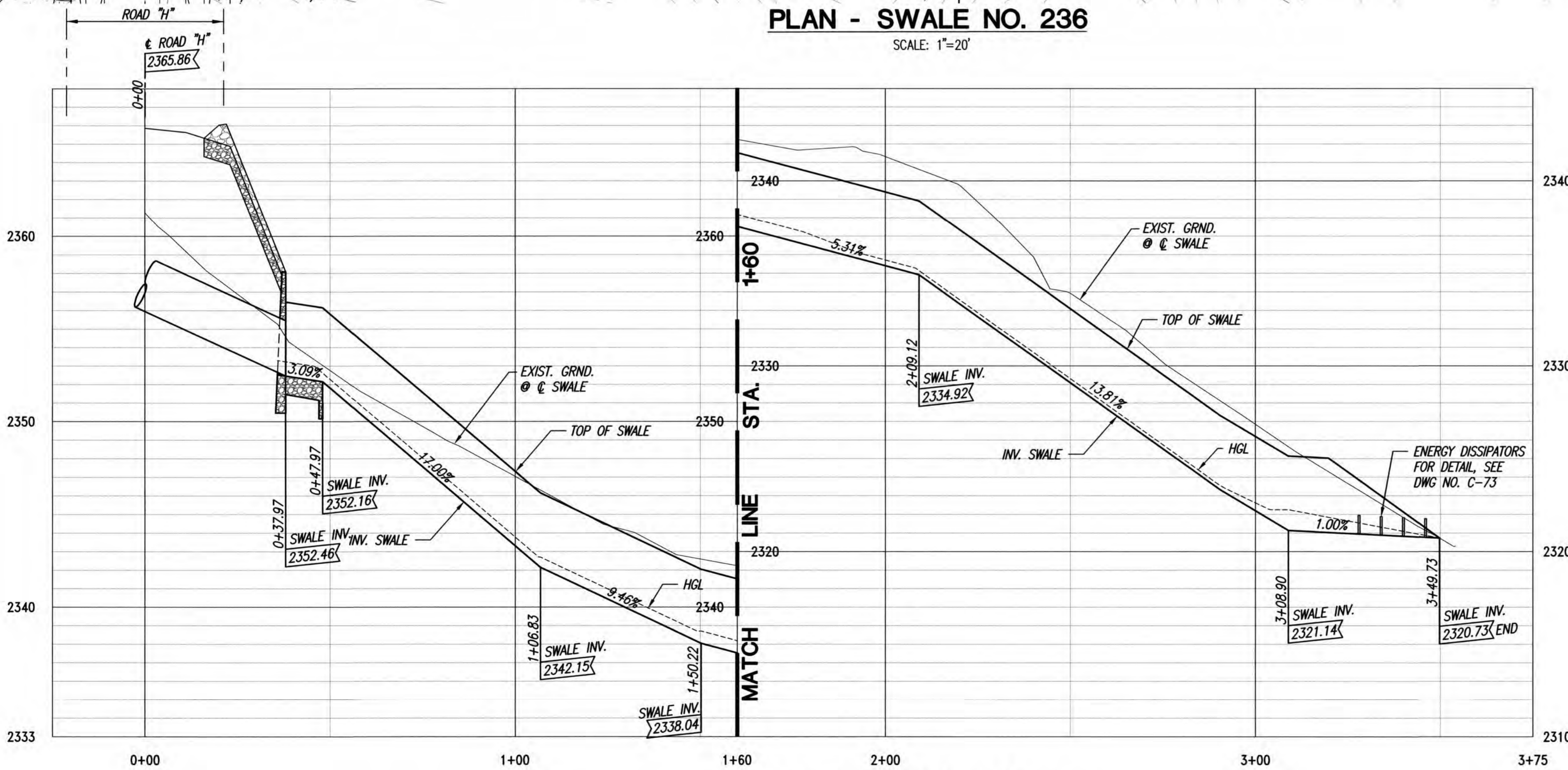
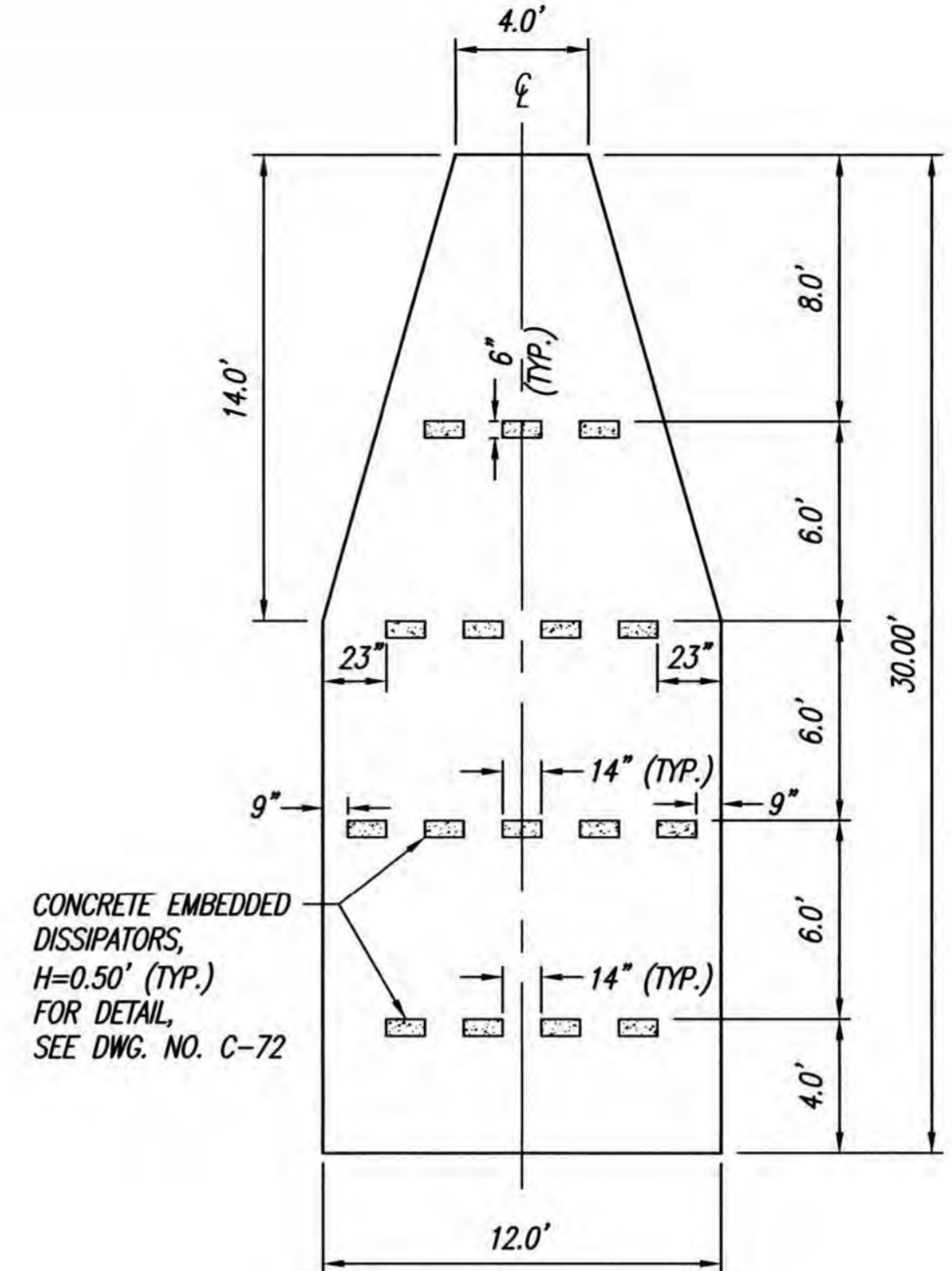
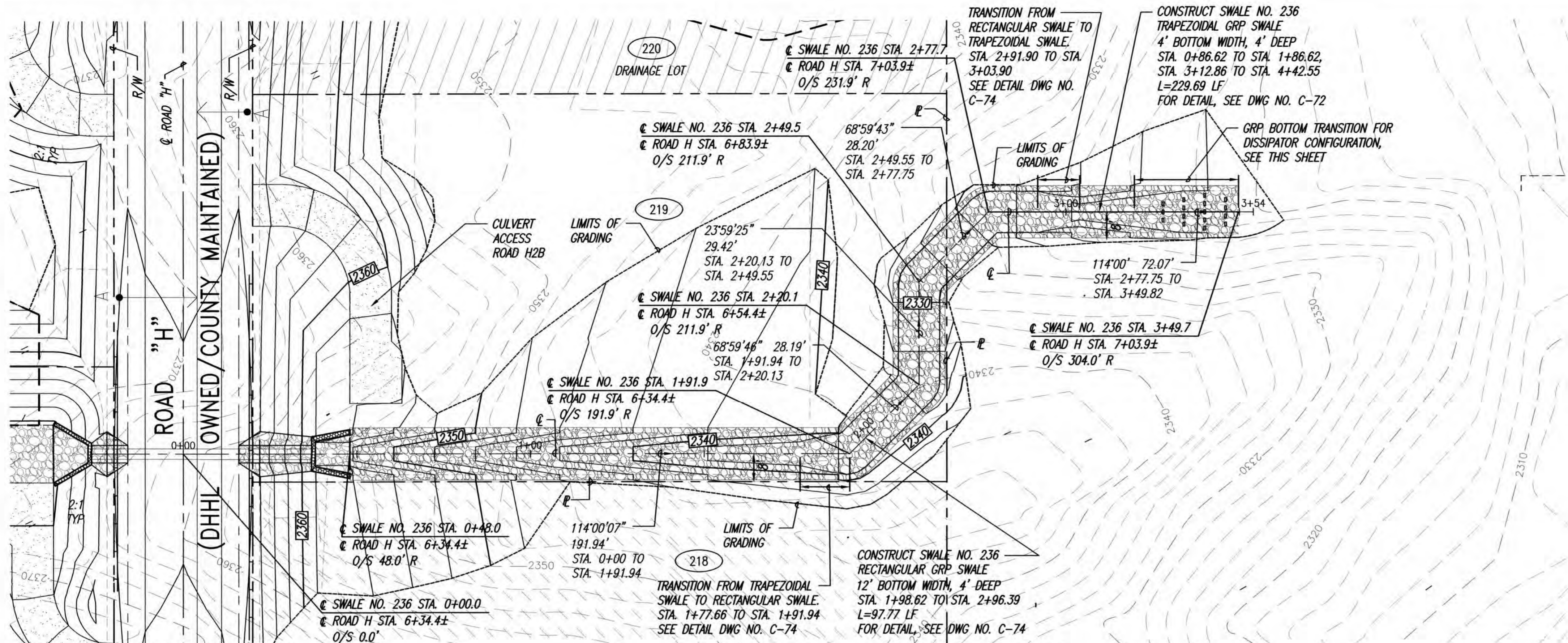
**Community Planning and Engineering, Inc.**  
 Engineering Design | Construction Management | Infrastructure Planning  
 1286 Queen Emma Street, Third Floor | Honolulu, Hawaii

**KEOKEA-WAIOHULI DEVELOPMENT  
 PHASE 2B**  
 KEOKEA & WAIOHULI, MAKAWAO, MAUI  
 OWNER & DEVELOPER: DEPARTMENT OF HAWAIIAN HOME LANDS  
 TAX MAP KEYS: (2) 2-2-002.014 AND (2) 2-2-033.023

**PLAN  
 SWALE NO. 230, 231, & 235 -  
 BASE BID/ADDITIVE ALTERNATE**

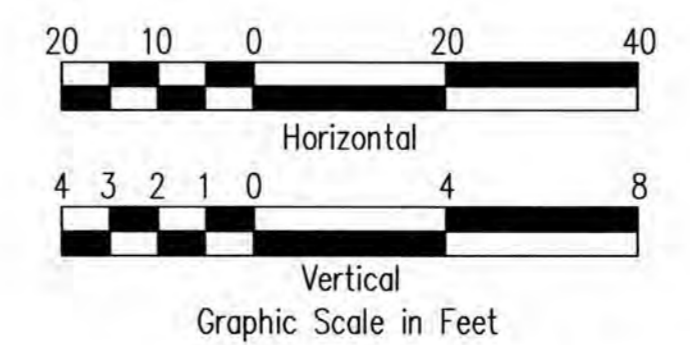
DRAWN BY: HWH, CO    ENGINEER: HWH, FJC    CHECKED BY: AMM

FILE	POCKET	FOLDER	NO.



- LEGEND**
- LIMITS OF GRADING
  - - - EXISTING GROUND CONTOUR
  - FINISH GRADE CONTOUR
  - PROPERTY LINE
  - (140) LOT NUMBER
  - (165) EXISTING LOT NUMBER
  - TMK 2-2-002-014

**BASE BID**



THIS WORK WAS PREPARED BY ME OR UNDER MY SUPERVISION. CONSTRUCTION OF THIS PROJECT WILL BE UNDER MY OBSERVATION. LICENSE EXPIRATION DATE: 04/30/26

Community Planning and Engineering, Inc.  
Engineering Design | Construction Management | Infrastructure Planning  
1286 Queen Emma Street, Third Floor Honolulu, Hawaii

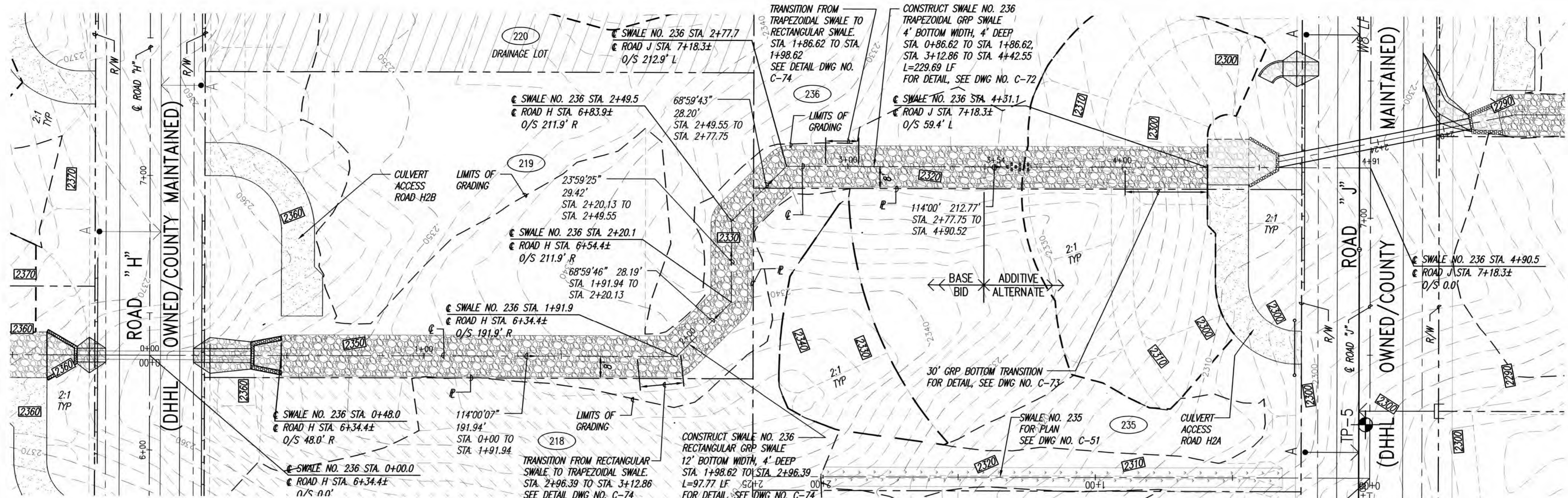
**KEOKEA-WAIOHULI DEVELOPMENT PHASE 2B**  
KEOKEA & WAIOHULI, MAKAWAO, MAUI  
OWNER & DEVELOPER: DEPARTMENT OF HAWAIIAN HOME LANDS  
TAX MAP KEYS: (2) 2-2-002-014 AND (2) 2-2-033-023

**PLAN AND PROFILE SWALE NO. 236 - BASE BID**

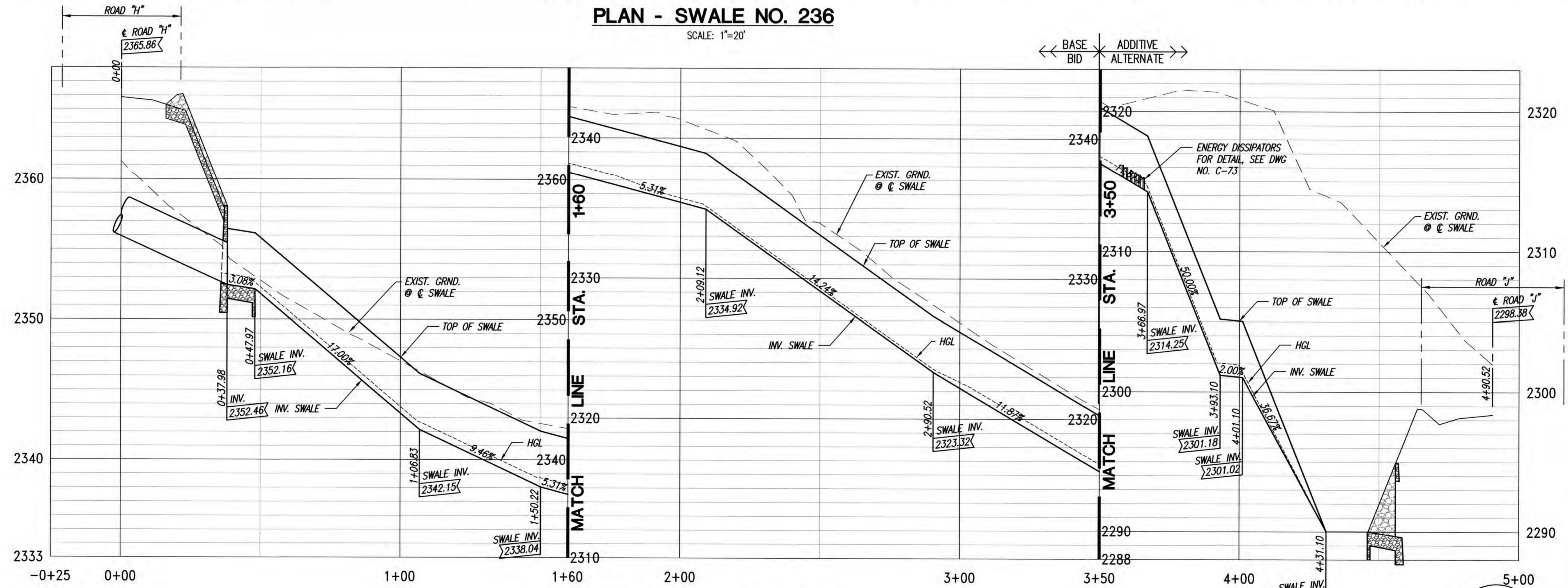
DRAWN BY: HWH, CO ENGINEER: HWH, FJC CHECKED BY: AMM

FILE	POCKET	FOLDER	NO.
------	--------	--------	-----




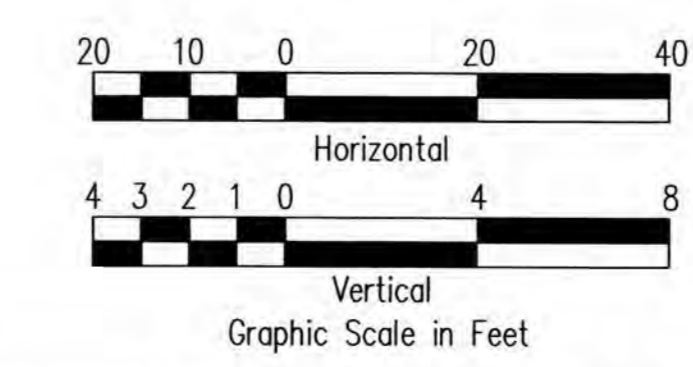


**PLAN - SWALE NO. 236**  
SCALE: 1"=20'

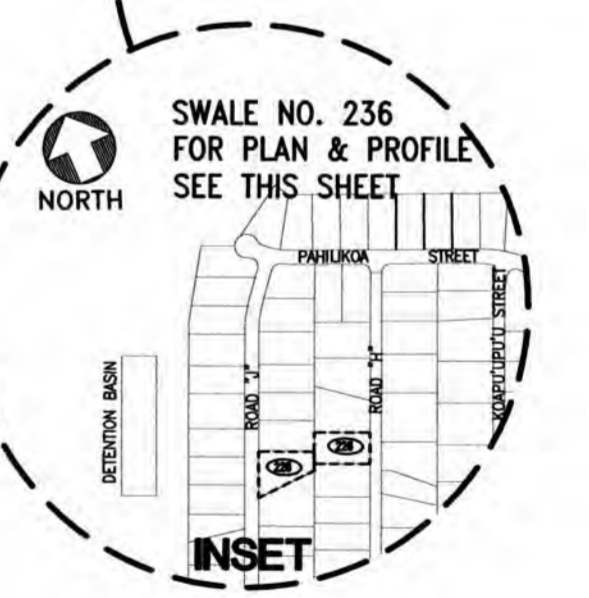
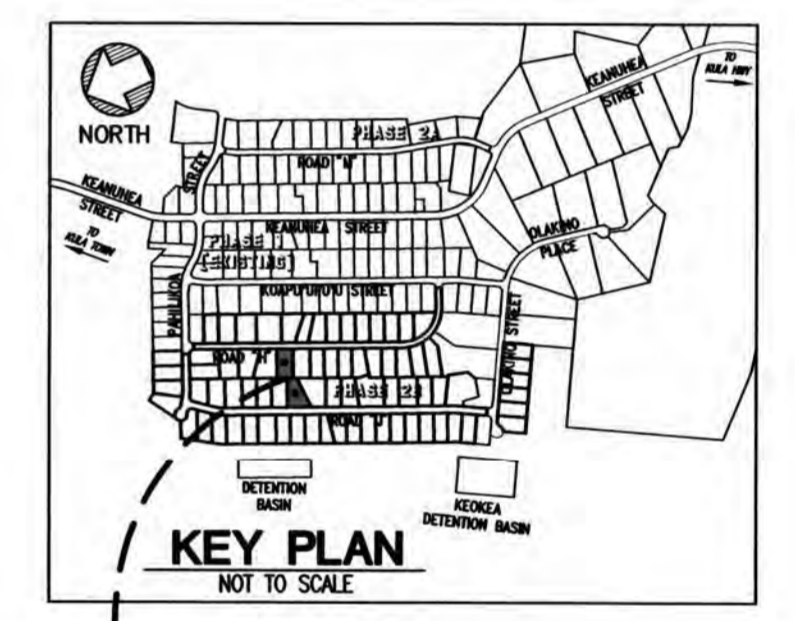


**PROFILE - SWALE NO. 236**  
SCALES: HORIZ. 1"=20'  
VERT. 1"=4'

- LEGEND**
- LIMITS OF GRADING
  - - - EXISTING GROUND CONTOUR
  - FINISH GRADE CONTOUR
  - PROPERTY LINE
  - (140) LOT NUMBER
  - (165) EXISTING LOT NUMBER
  - TMK 2-2-002-014



THIS WORK WAS PREPARED BY ME OR UNDER MY SUPERVISION. CONSTRUCTION OF THIS PROJECT WILL BE UNDER MY OBSERVATION. LICENSE EXPIRATION DATE: 04/30/26

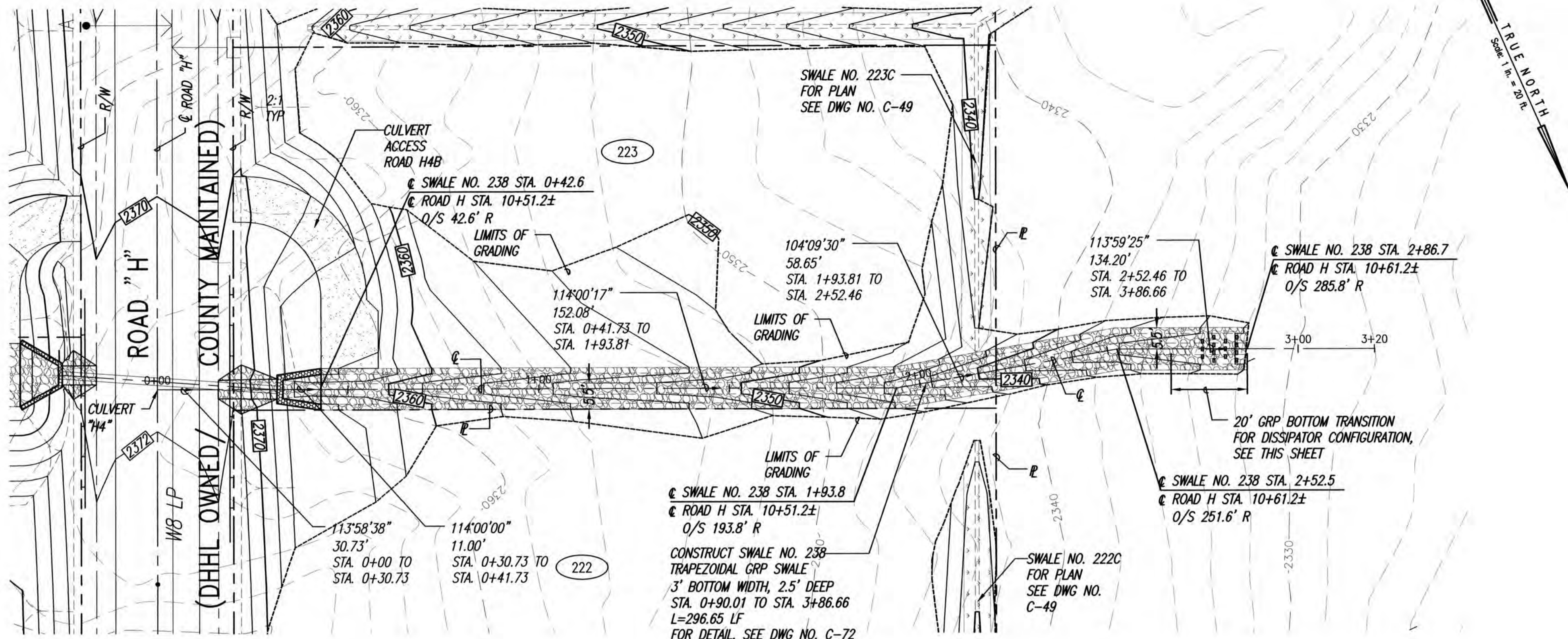


Community Planning and Engineering, Inc.  
Engineering Design | Construction Management | Infrastructure Planning  
1286 Queen Emma Street, Third Floor Honolulu, Hawaii

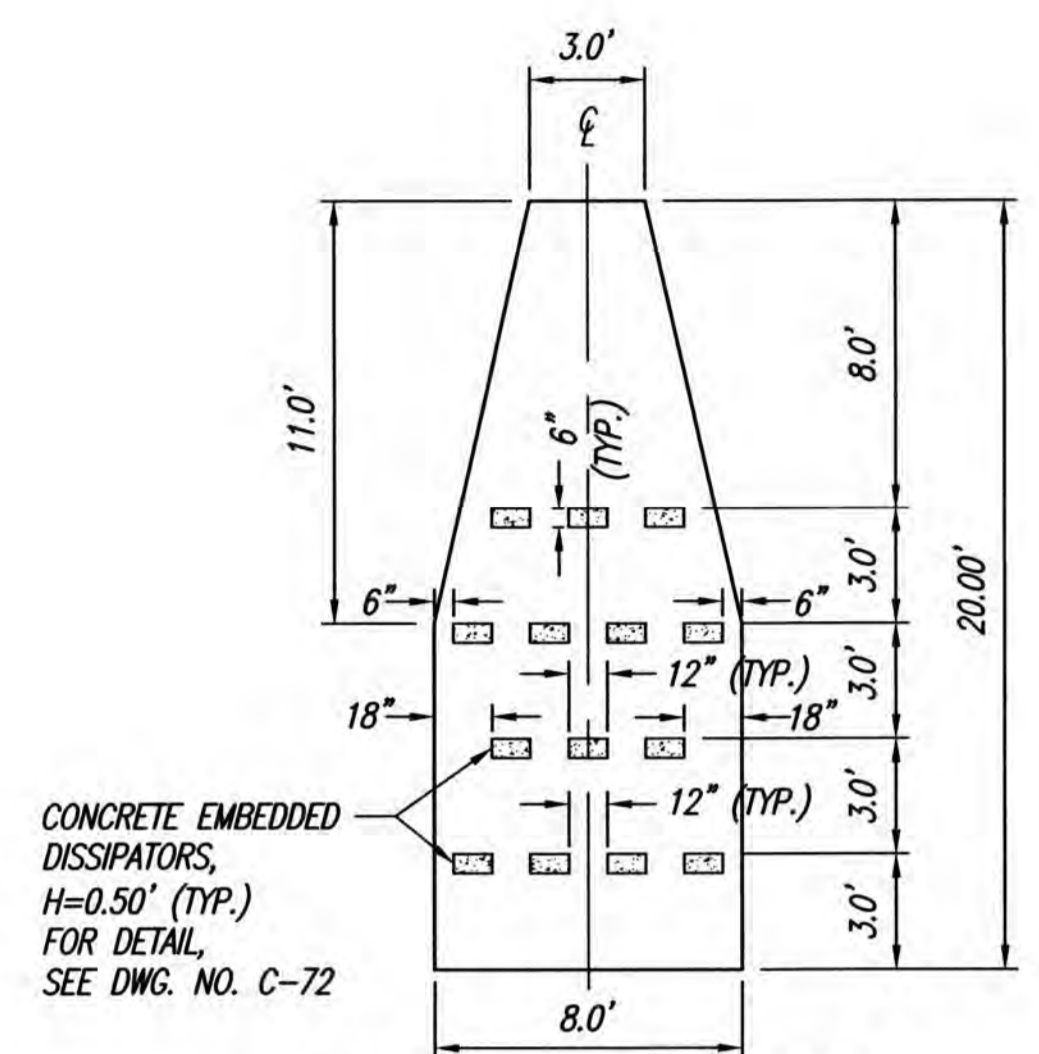
**KEOKEA-WAIOHULI DEVELOPMENT PHASE 2B**  
KEOKEA & WAIOHULI, MAKAWAO, MAUI  
OWNER & DEVELOPER: DEPARTMENT OF HAWAIIAN HOME LANDS  
TAX MAP KEYS: (2) 2-2-002-014 AND (2) 2-2-033-023

**PLAN AND PROFILE SWALE NO. 236 - ADDITIVE ALTERNATE**

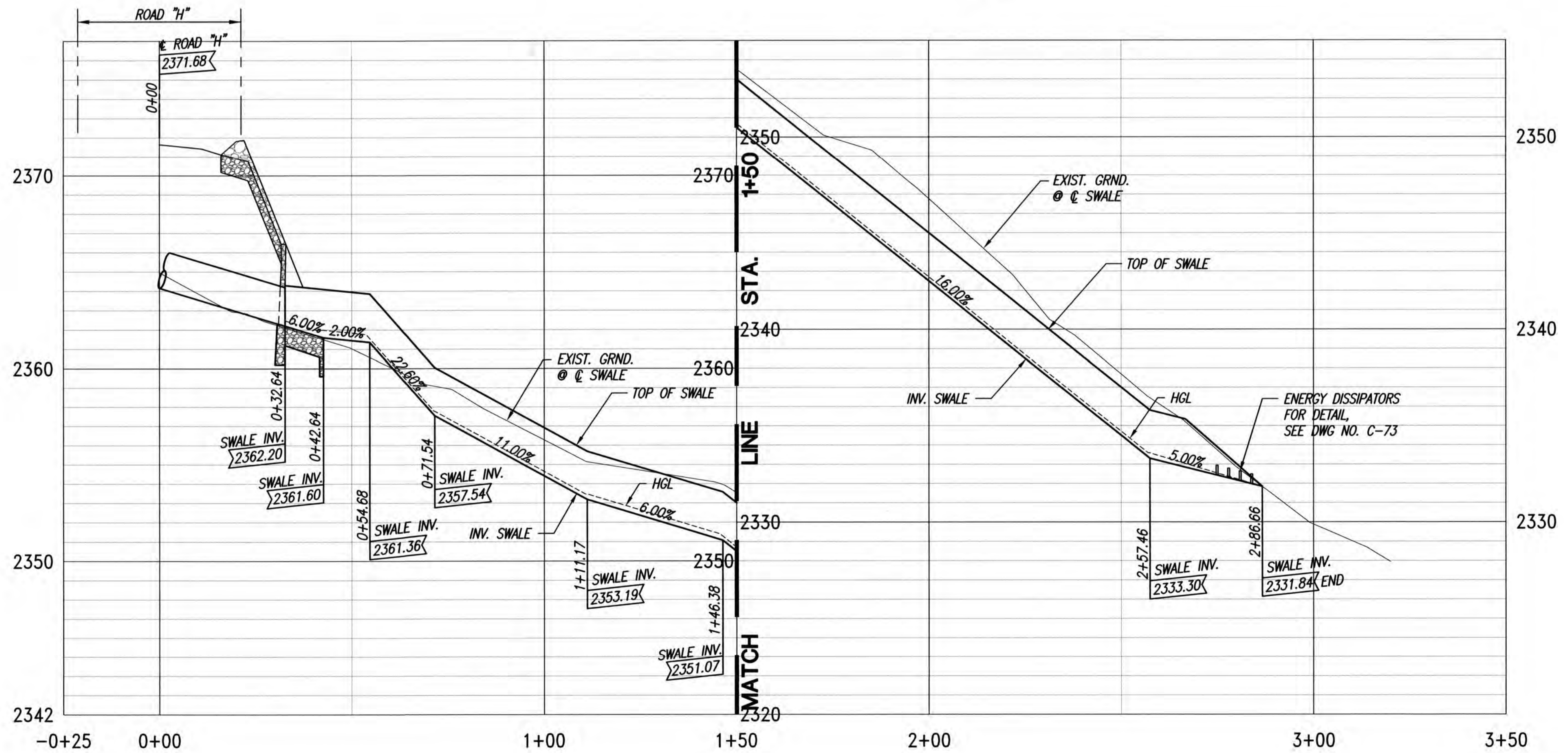
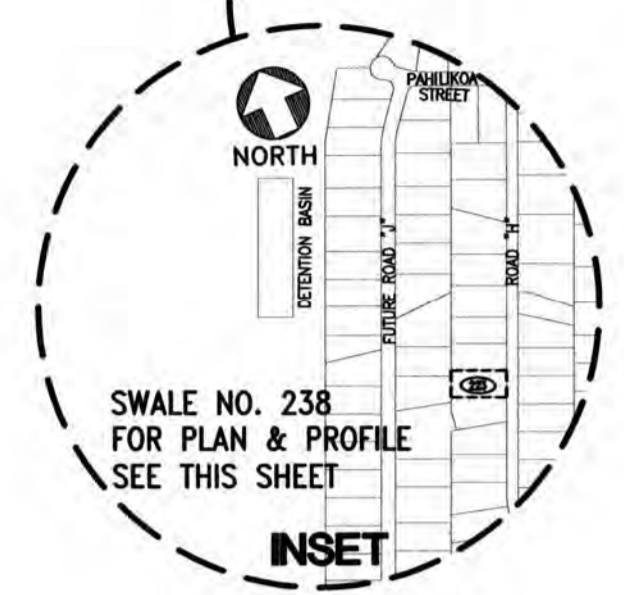
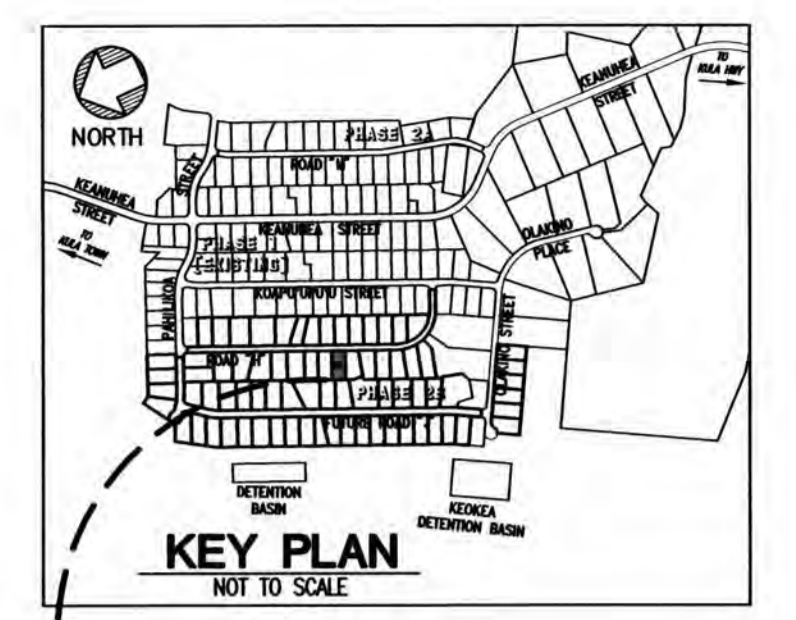
DRAWN BY: HWH, CO ENGINEER: HWH, FJC CHECKED BY: AMM



**PLAN - SWALE NO. 238**  
SCALE: 1"=20'




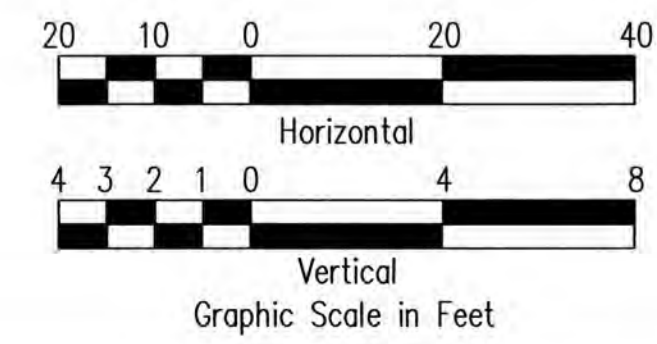
**SWALE NO. 238  
DISSIPATOR CONFIGURATION**  
SCALE: 1"= 5'



**PROFILE - SWALE NO. 238**  
SCALES: HORIZ. 1"=20'  
VERT. 1"= 4'

**BASE BID**

- LEGEND**
- LIMITS OF GRADING
  - - - 2500 EXISTING GROUND CONTOUR
  - 2450 FINISH GRADE CONTOUR
  - PROPERTY LINE
  - (140) LOT NUMBER
  - (165) EXISTING LOT NUMBER
  - TMK 2-2-002:014



THIS WORK WAS PREPARED BY ME OR UNDER MY SUPERVISION. CONSTRUCTION OF THIS PROJECT WILL BE UNDER MY OBSERVATION. LICENSE EXPIRATION DATE: 04/30/26

REVISION DATE	DESCRIPTION	MADE BY	APPROVED

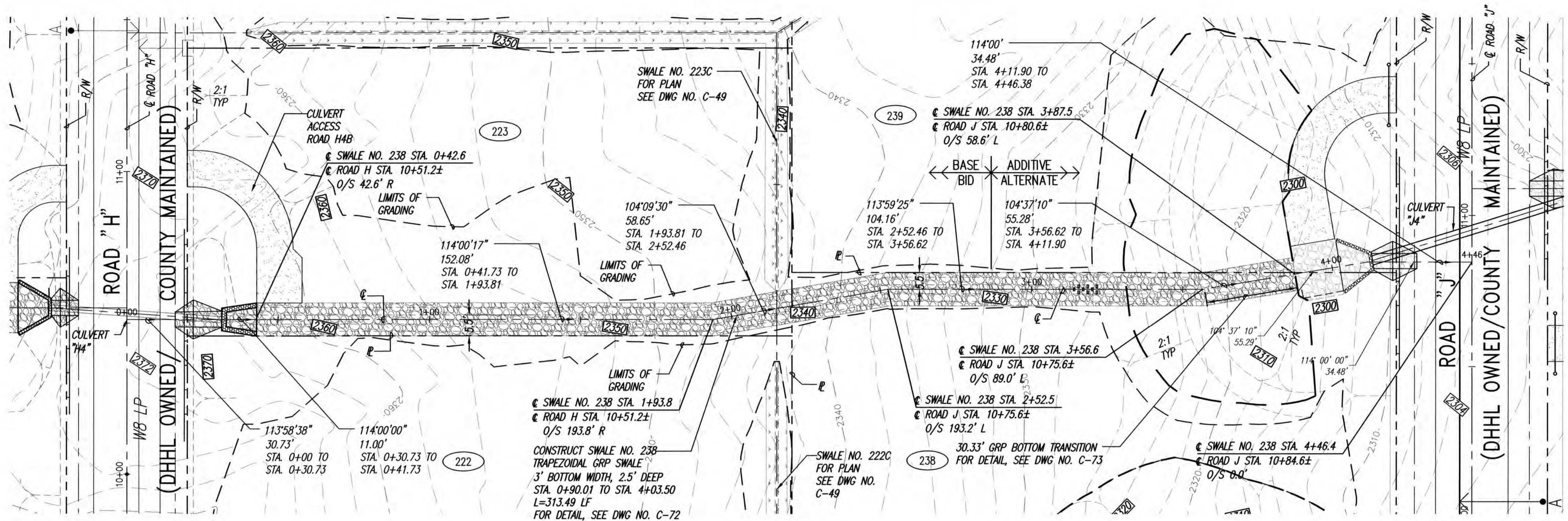
**Community Planning and Engineering, Inc.**  
Engineering Design | Construction Management | Infrastructure Planning  
1286 Queen Emma Street, Third Floor Honolulu, Hawaii

**KEOKEA-WAIOHULI DEVELOPMENT  
PHASE 2B**  
KEOKEA & WAIOHULI, MAKAWAO, MAUI  
OWNER & DEVELOPER: DEPARTMENT OF HAWAIIAN HOME LANDS  
TAX MAP KEYS: (2) 2-2-002:014 AND (2) 2-2-033:023

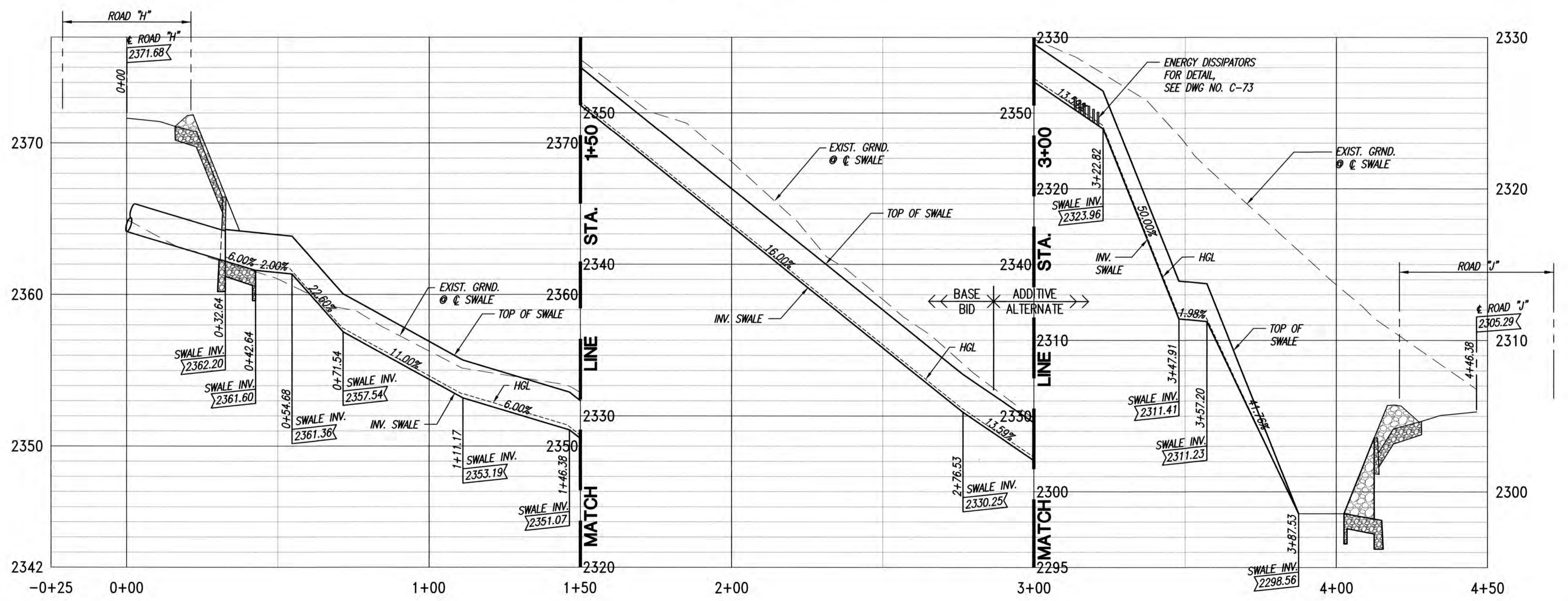
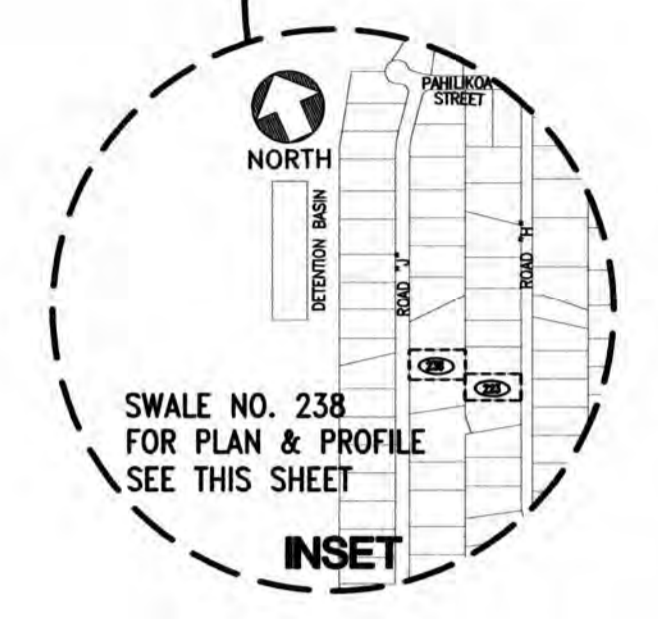
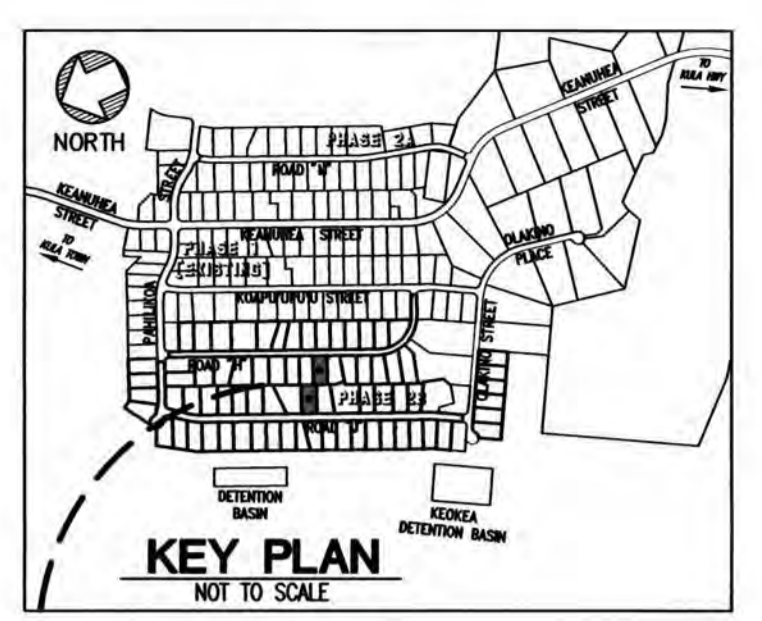
**PLAN AND PROFILE  
SWALE NO. 238 - BASE BID**

DRAWN BY: HWH, CO    ENGINEER: HWH, FJC    CHECKED BY: AMM

FILE	POCKET	FOLDER	NO.



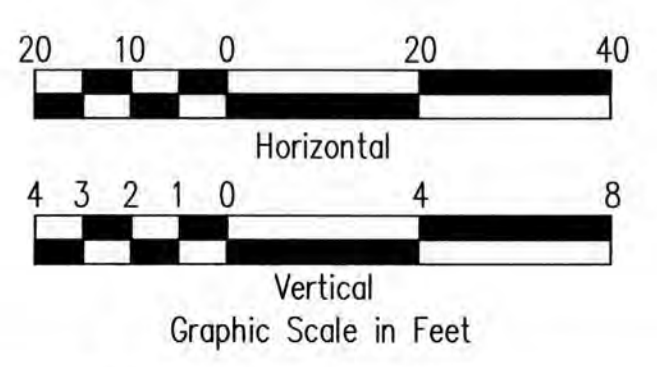
**PLAN - SWALE NO. 238**  
SCALE: 1"=20'



**PROFILE - SWALE NO. 238**  
SCALES: HORIZ. 1"=20'  
VERT. 1"= 4'

**ADDITIVE ALTERNATE**

- LEGEND**
- LIMITS OF GRADING
  - - - EXISTING GROUND CONTOUR
  - FINISH GRADE CONTOUR
  - PROPERTY LINE
  - (140) LOT NUMBER
  - (165) EXISTING LOT NUMBER
  - TMK 2-2-002:014



THIS WORK WAS PREPARED BY ME OR UNDER MY SUPERVISION. CONSTRUCTION OF THIS PROJECT WILL BE UNDER MY OBSERVATION. LICENSE EXPIRATION DATE: 04/30/26

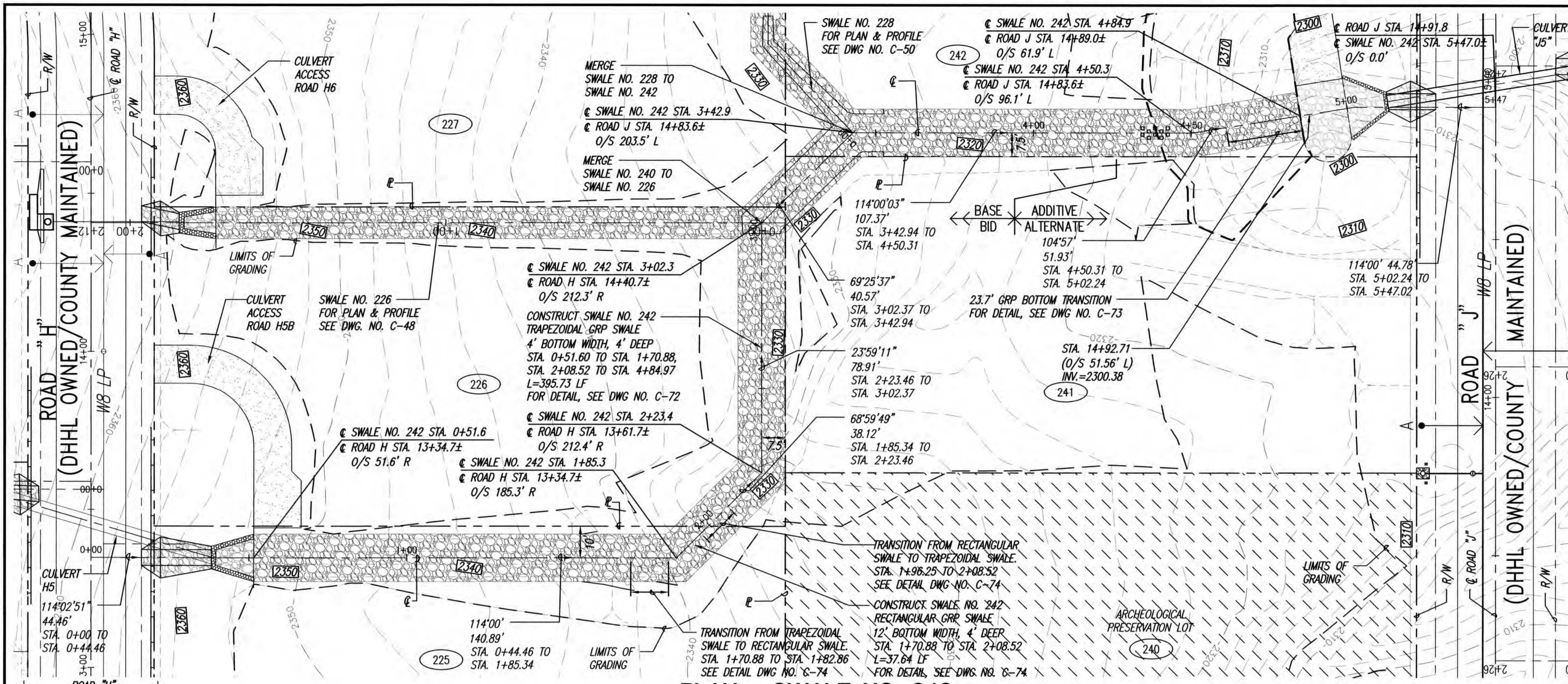
REVISION DATE	DESCRIPTION	MADE BY	APPROVED

**Community Planning and Engineering, Inc.**  
Engineering Design | Construction Management | Infrastructure Planning  
1285 Queen Emma Street, Third Floor Honolulu, Hawaii

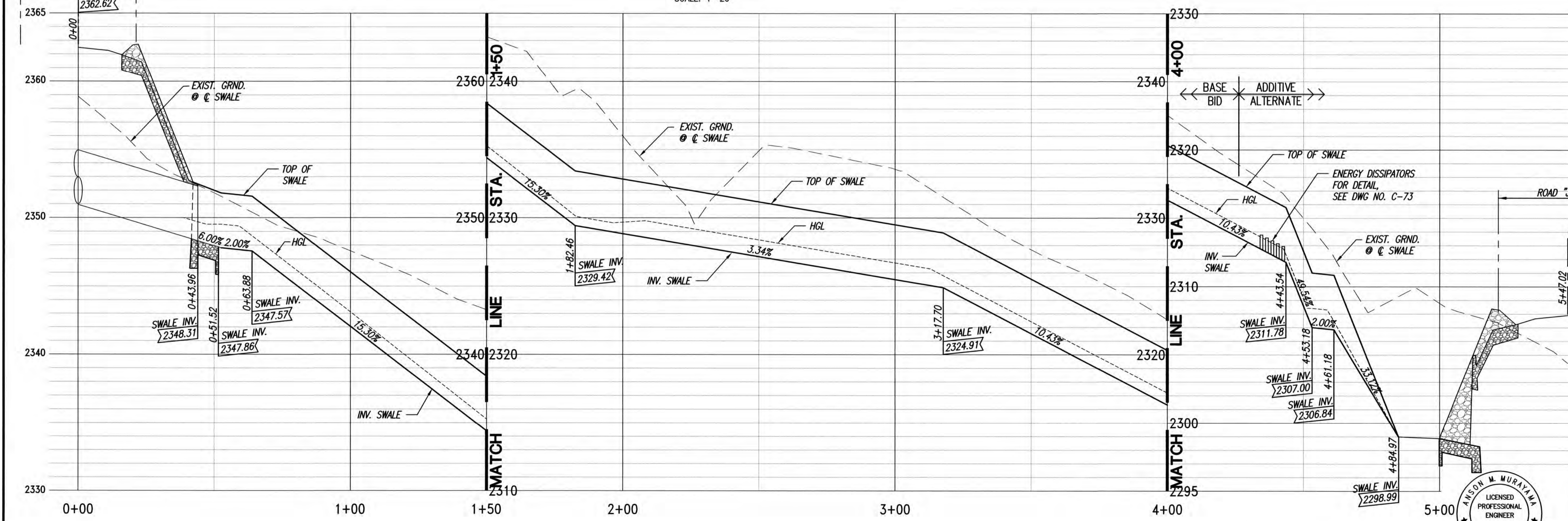
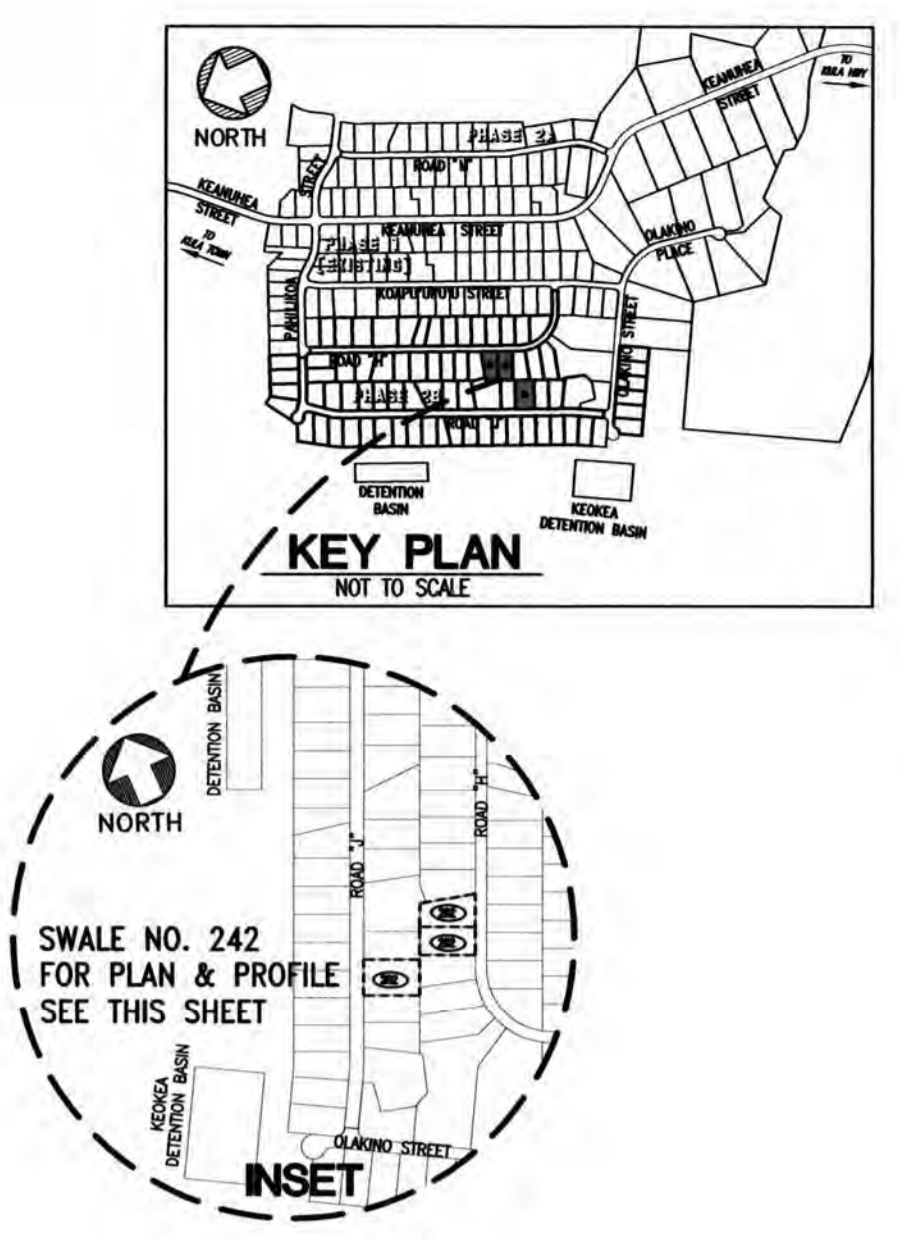
**KEOKEA-WAIOHULI DEVELOPMENT PHASE 2B**  
KEOKEA & WAIOHULI, MAKAWAO, MAUI  
OWNER & DEVELOPER: DEPARTMENT OF HAWAIIAN HOME LANDS  
TAX MAP KEYS: (2) 2-2-002:014 AND (2) 2-2-033:023

**PLAN AND PROFILE SWALE NO. 238 - ADDITIVE ALTERNATE**  
DRAWN BY: HWH, CO ENGINEER: HWH, FJC CHECKED BY: AMM





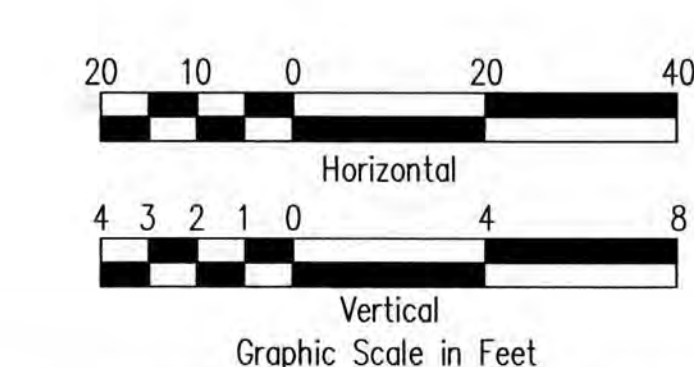
**PLAN - SWALE NO. 242**  
SCALE: 1"=20'



**PROFILE - SWALE NO. 242**  
SCALES: HORIZ. 1"=20'  
VERT. 1"=4'

**ADDITIVE ALTERNATE**

- LEGEND**
- LIMITS OF GRADING
  - - - EXISTING GROUND CONTOUR
  - FINISH GRADE CONTOUR
  - PROPERTY LINE
  - (140) LOT NUMBER
  - (165) EXISTING LOT NUMBER
  - TMK 2-2-002:014



THIS WORK WAS PREPARED BY ME OR UNDER MY SUPERVISION. CONSTRUCTION OF THIS PROJECT WILL BE UNDER MY OBSERVATION. LICENSE EXPIRATION DATE: 04/30/26

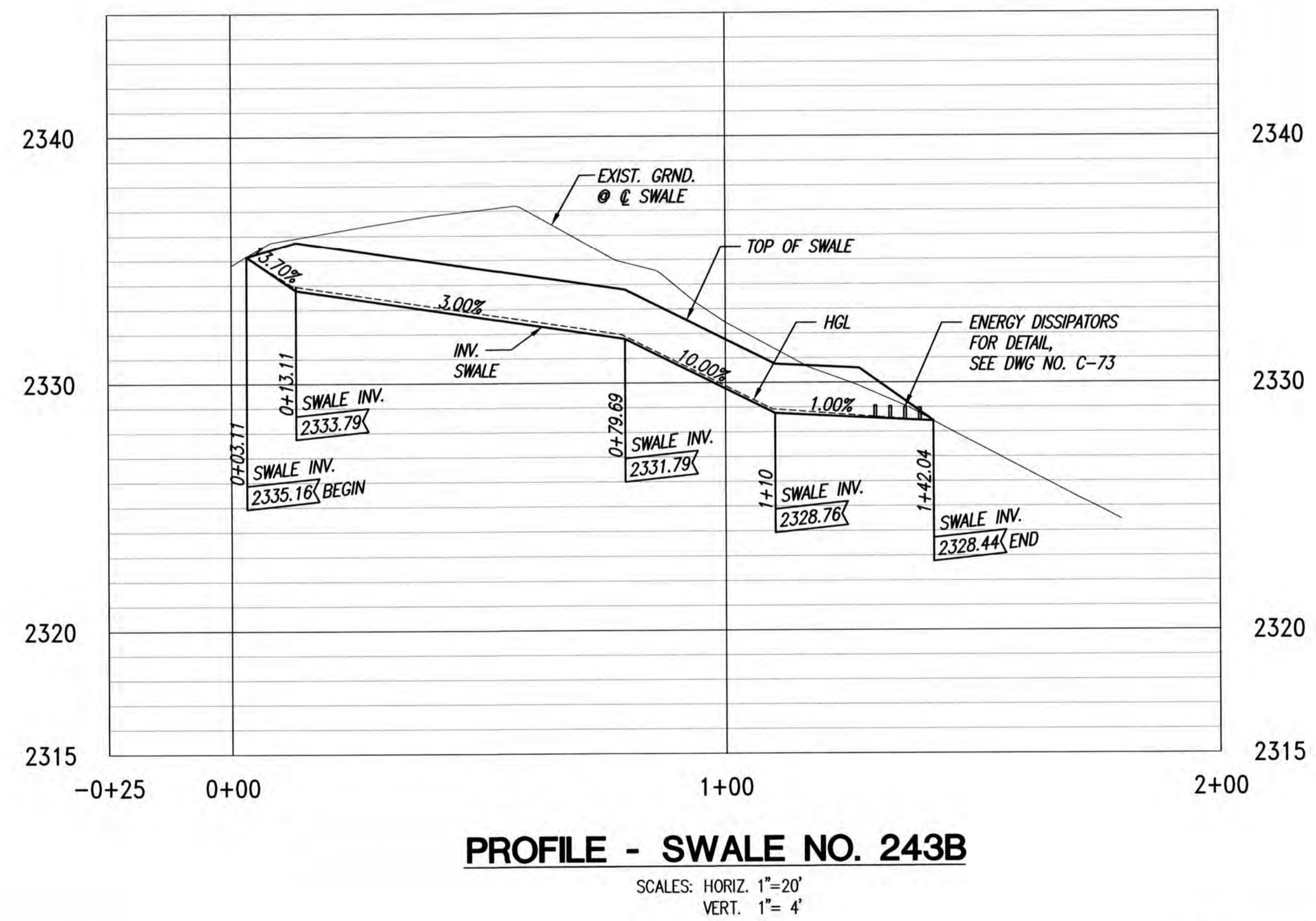
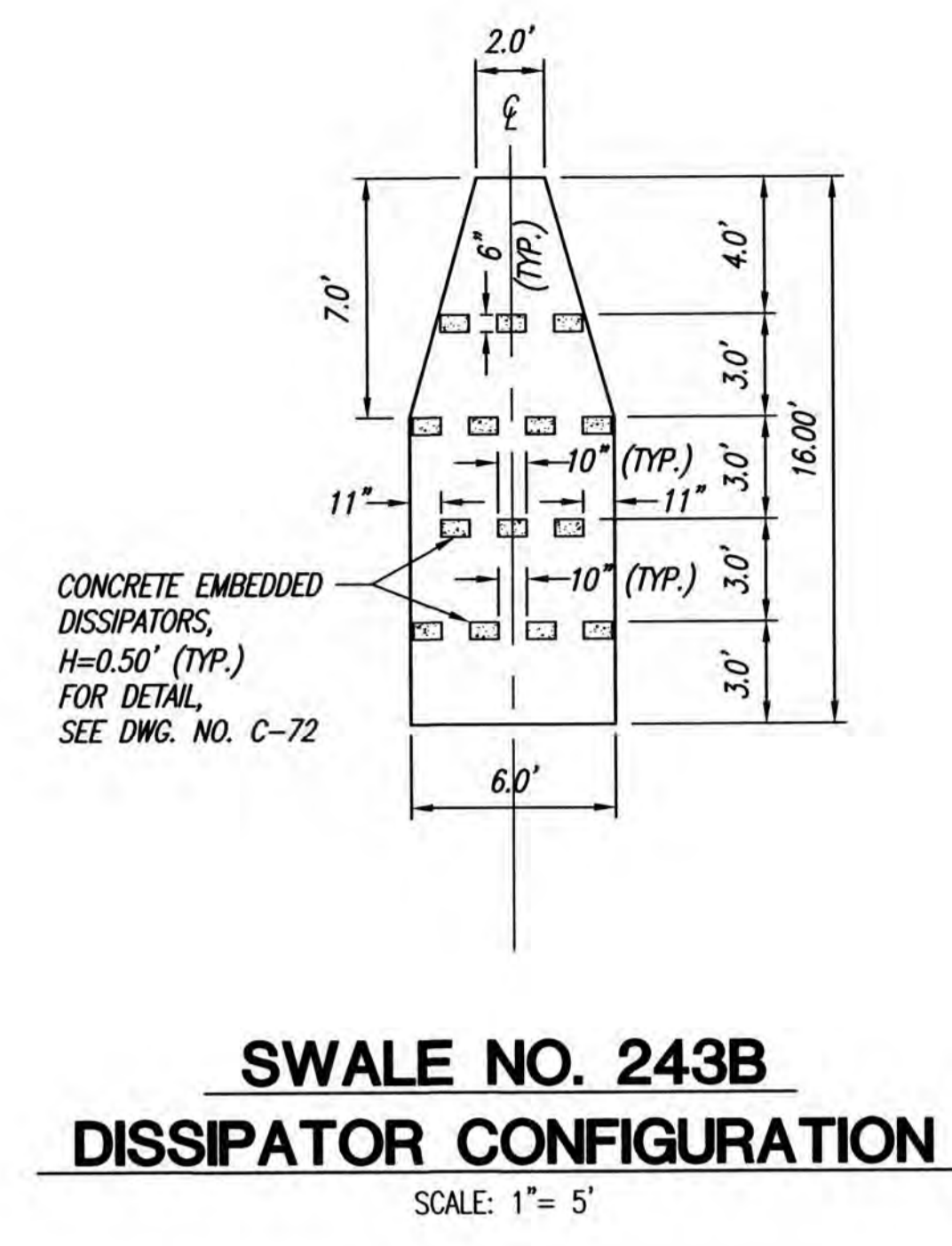
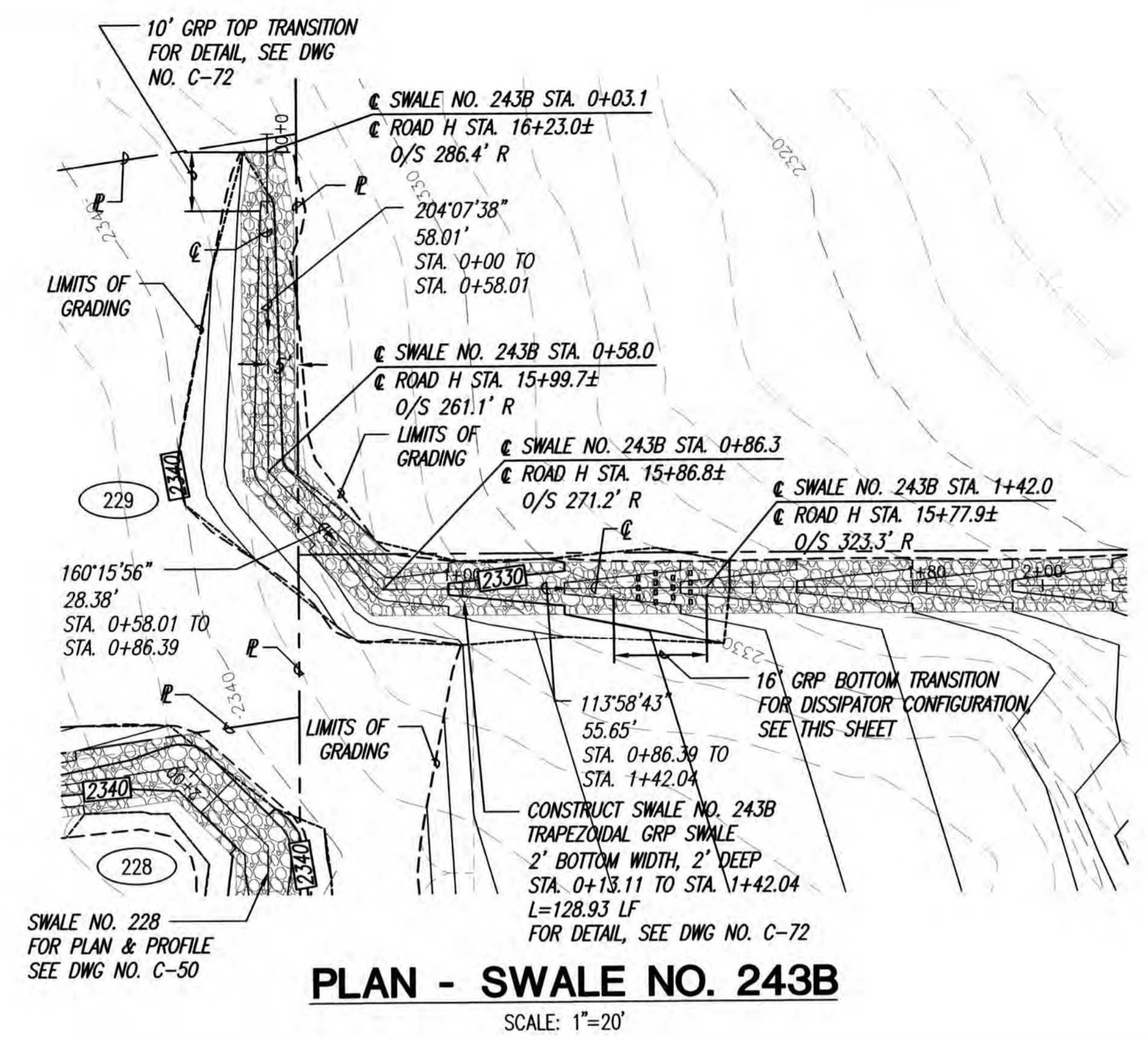
Community Planning and Engineering, Inc.  
Engineering Design | Construction Management | Infrastructure Planning  
1288 Queen Emma Street, Third Floor Honolulu, Hawaii

**KEOKEA-WAIOHULI DEVELOPMENT PHASE 2B**  
KEOKEA & WAIOHULI, MAKAWAO, MAUI  
OWNER & DEVELOPER: DEPARTMENT OF HAWAIIAN HOME LANDS  
TAX MAP KEYS: (2) 2-2-002:014 AND (2) 2-2-033:023

**PLAN AND PROFILE SWALE NO. 242 - ADDITIVE ALTERNATE**

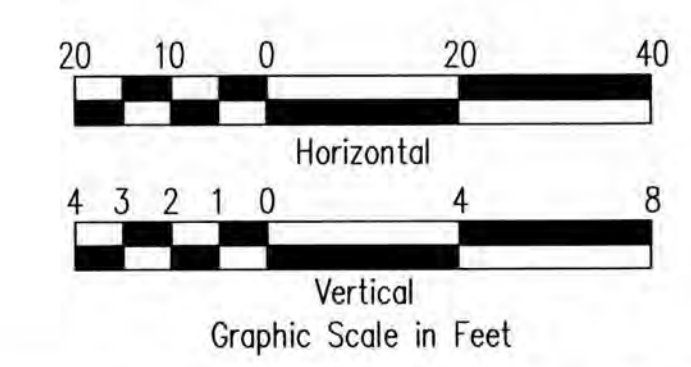
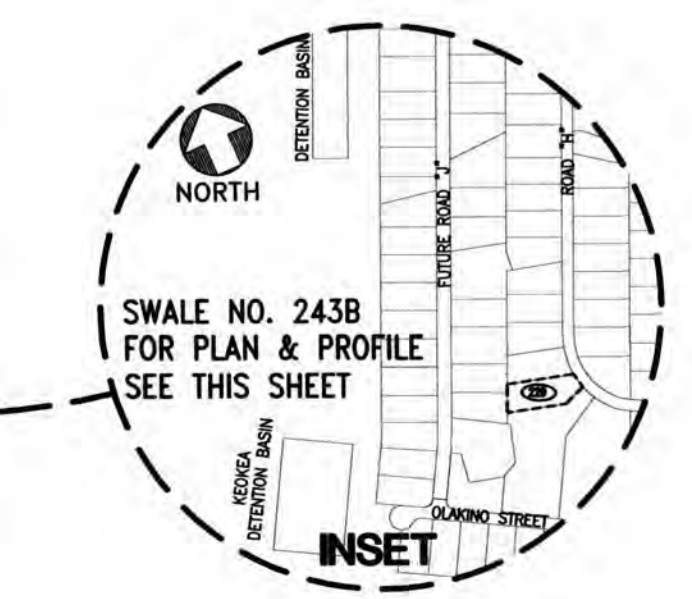
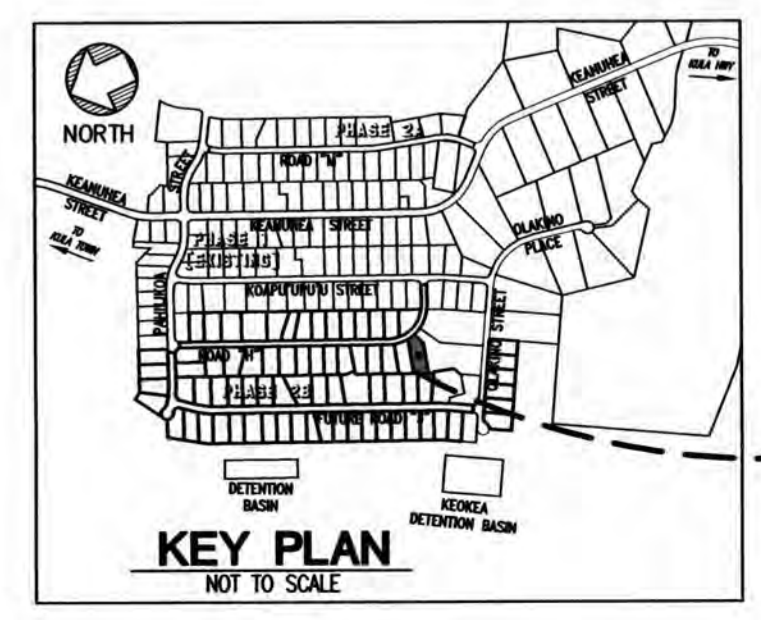
DRAWN BY: HWH, CO ENGINEER: HWH, FJC CHECKED BY: AMM

FILE	PROJECT	FOLDER	NO.
------	---------	--------	-----



- LEGEND**
- LIMITS OF GRADING
  - - - - - EXISTING GROUND CONTOUR
  - 2450 — FINISH GRADE CONTOUR
  - 140 — PROPERTY LINE
  - (140) LOT NUMBER
  - (165) EXISTING LOT NUMBER
  - TMK 2-2-002:014

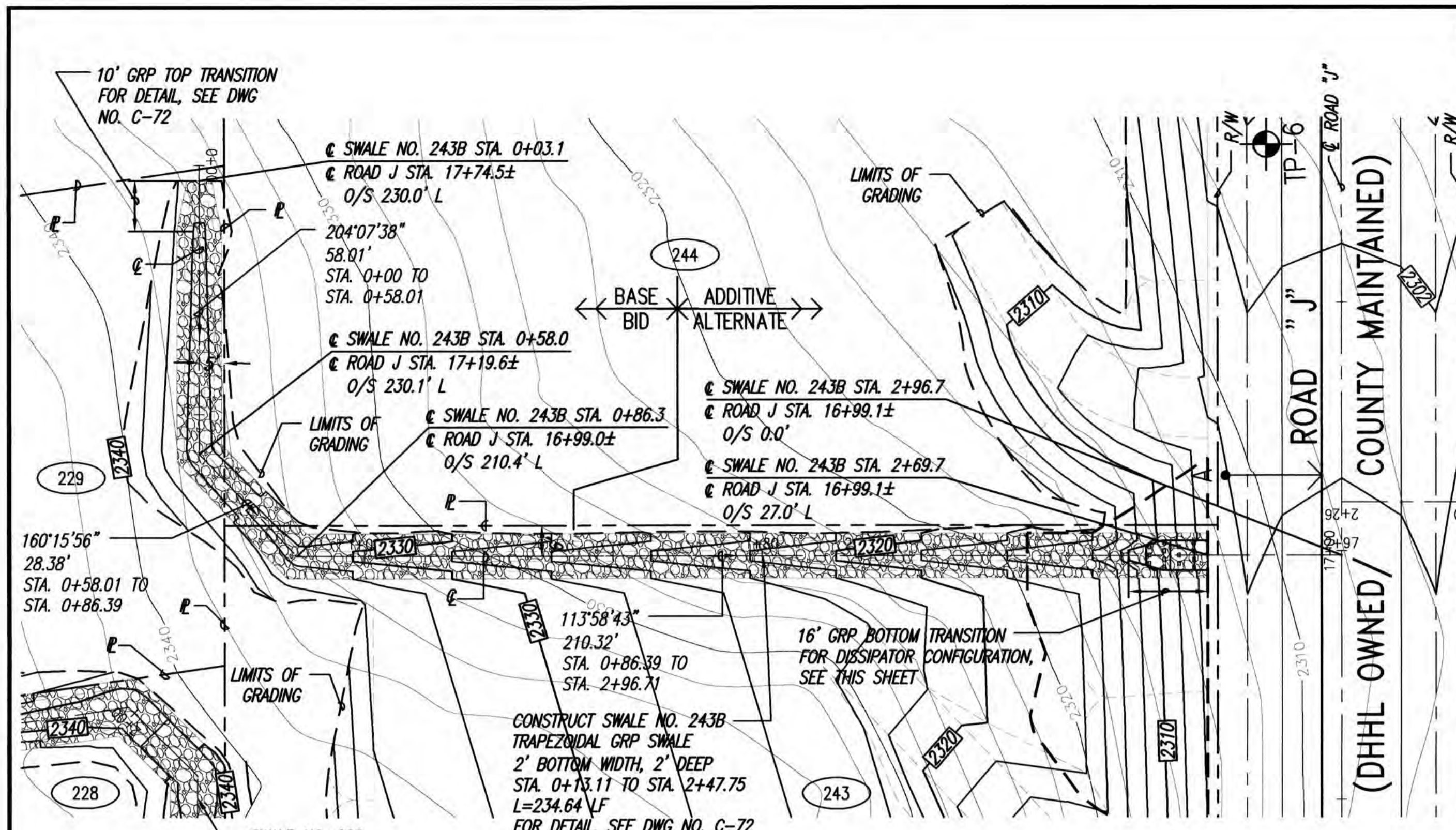
**BASE BID**



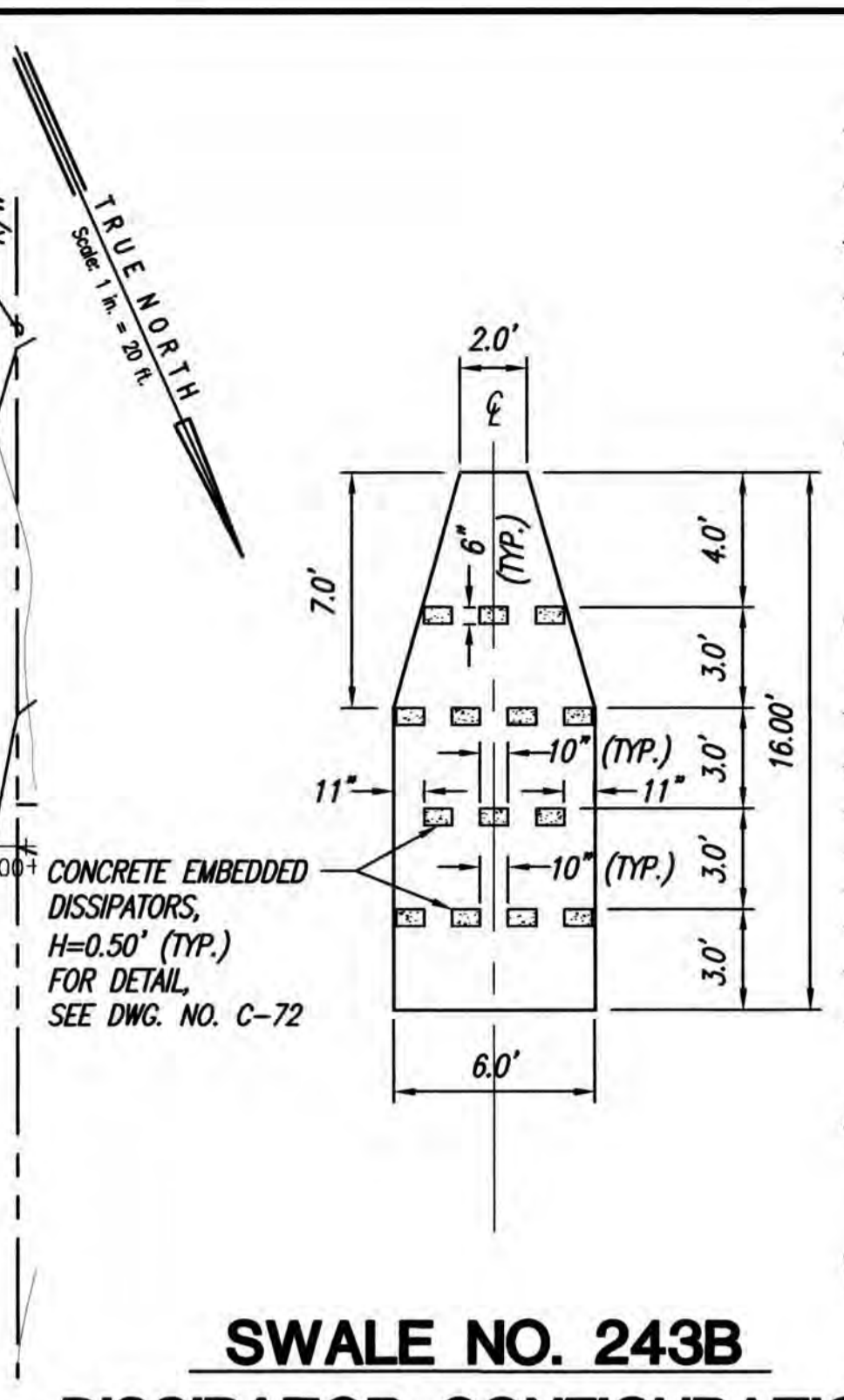
THIS WORK WAS PREPARED BY ME OR UNDER MY SUPERVISION. CONSTRUCTION OF THIS PROJECT WILL BE UNDER MY OBSERVATION. LICENSE EXPIRATION DATE: 04/30/26

REVISION DATE	DESCRIPTION	MADE BY	APPROVED
<p><b>Community Planning and Engineering, Inc.</b> Engineering Design   Construction Management   Infrastructure Planning 1289 Queen Emma Street, Third Floor Honolulu, Hawaii</p> <p><b>KEOKEA-WAIOHULI DEVELOPMENT PHASE 2B</b> KEOKEA &amp; WAIOHULI, MAKAWAO, MAUI OWNER &amp; DEVELOPER: DEPARTMENT OF HAWAIIAN HOME LANDS TAX MAP KEYS: (2) 2-2-002:014 AND (2) 2-2-033:023</p> <p><b>PLAN AND PROFILE SWALE NO. 243B - BASE BID</b></p>			
DRAWN BY: HWH, CO	ENGINEER: HWH, FJC	CHECKED BY: AMM	

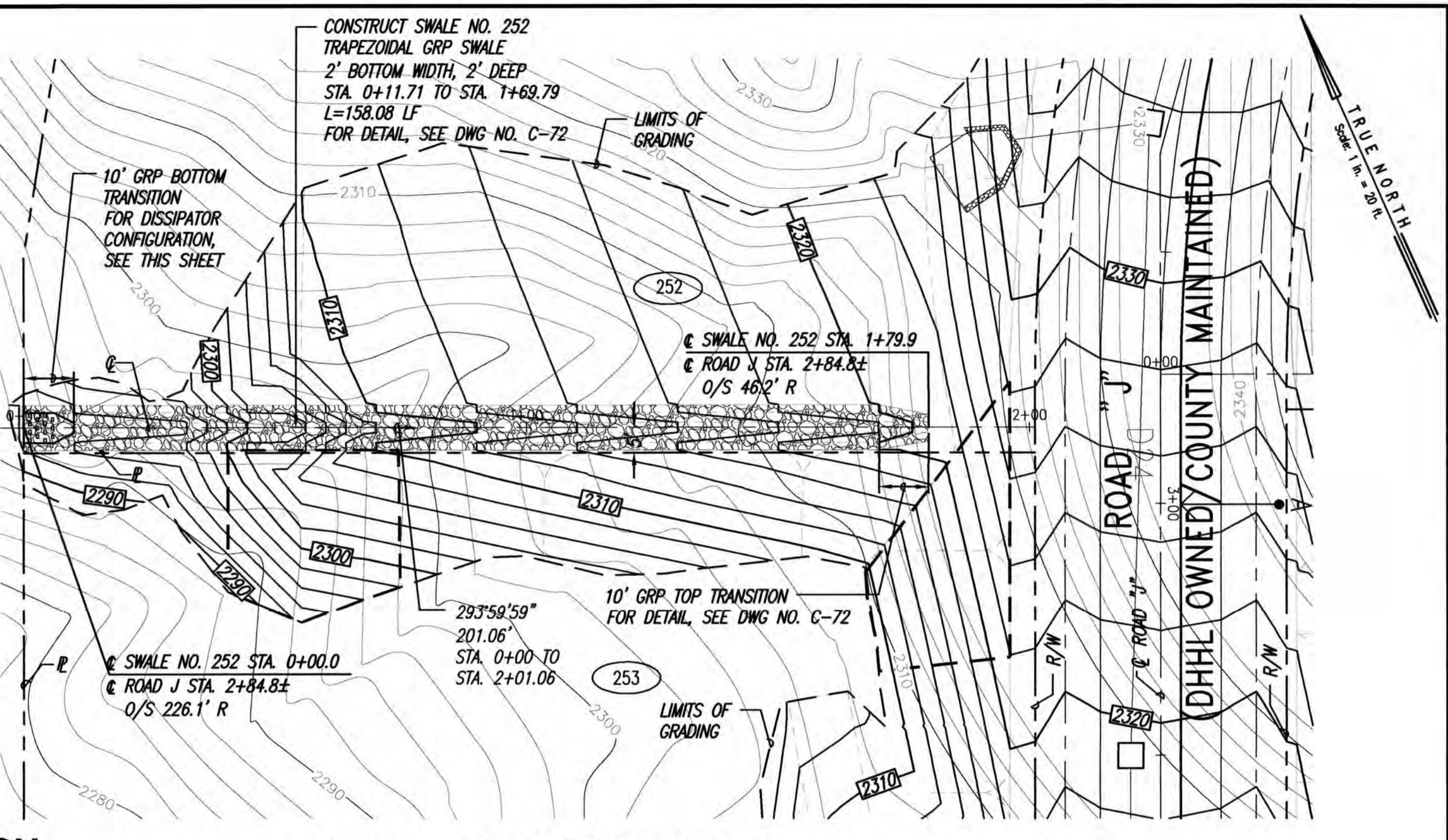
FILE	PROJECT	FOLDER	NO.
------	---------	--------	-----



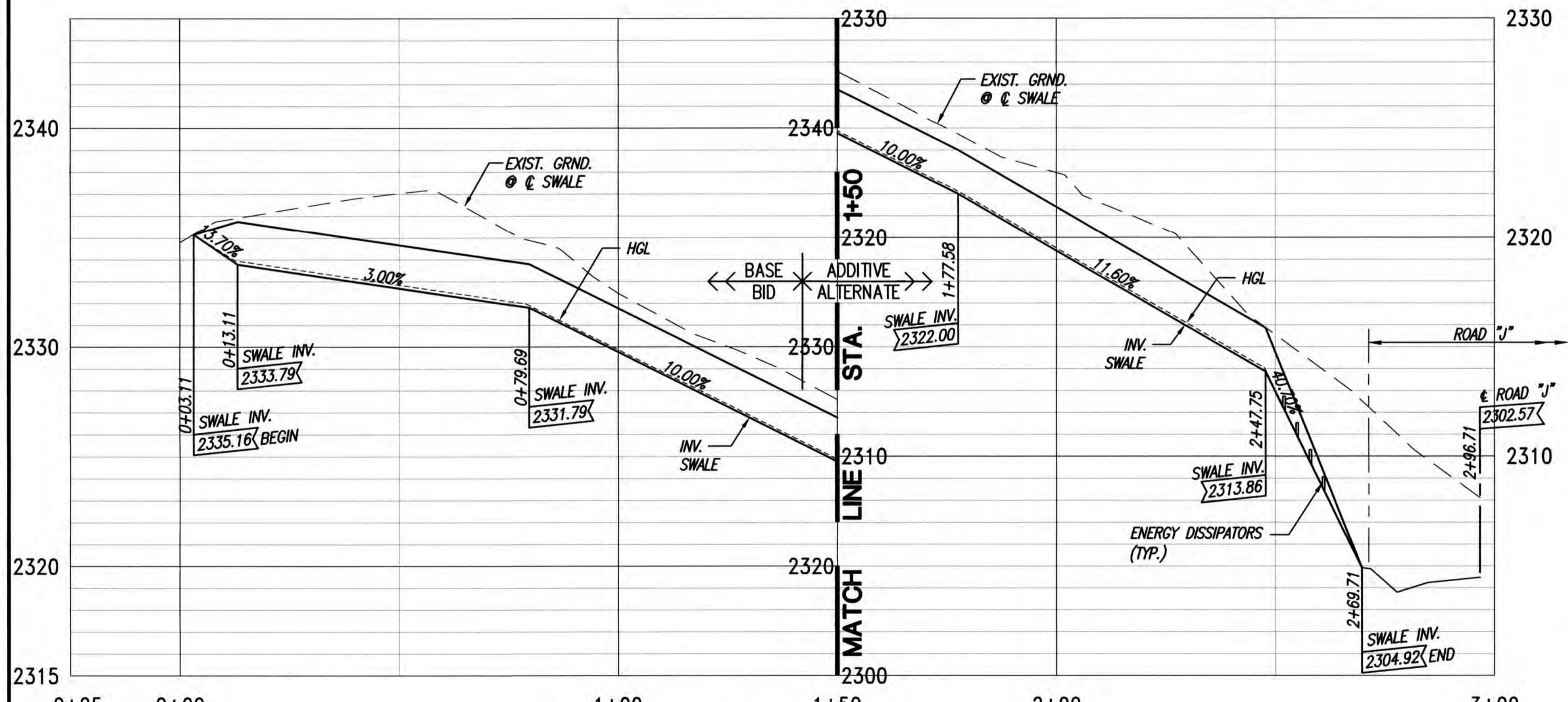
**PLAN - SWALE NO. 243B**  
SCALE: 1"=20'



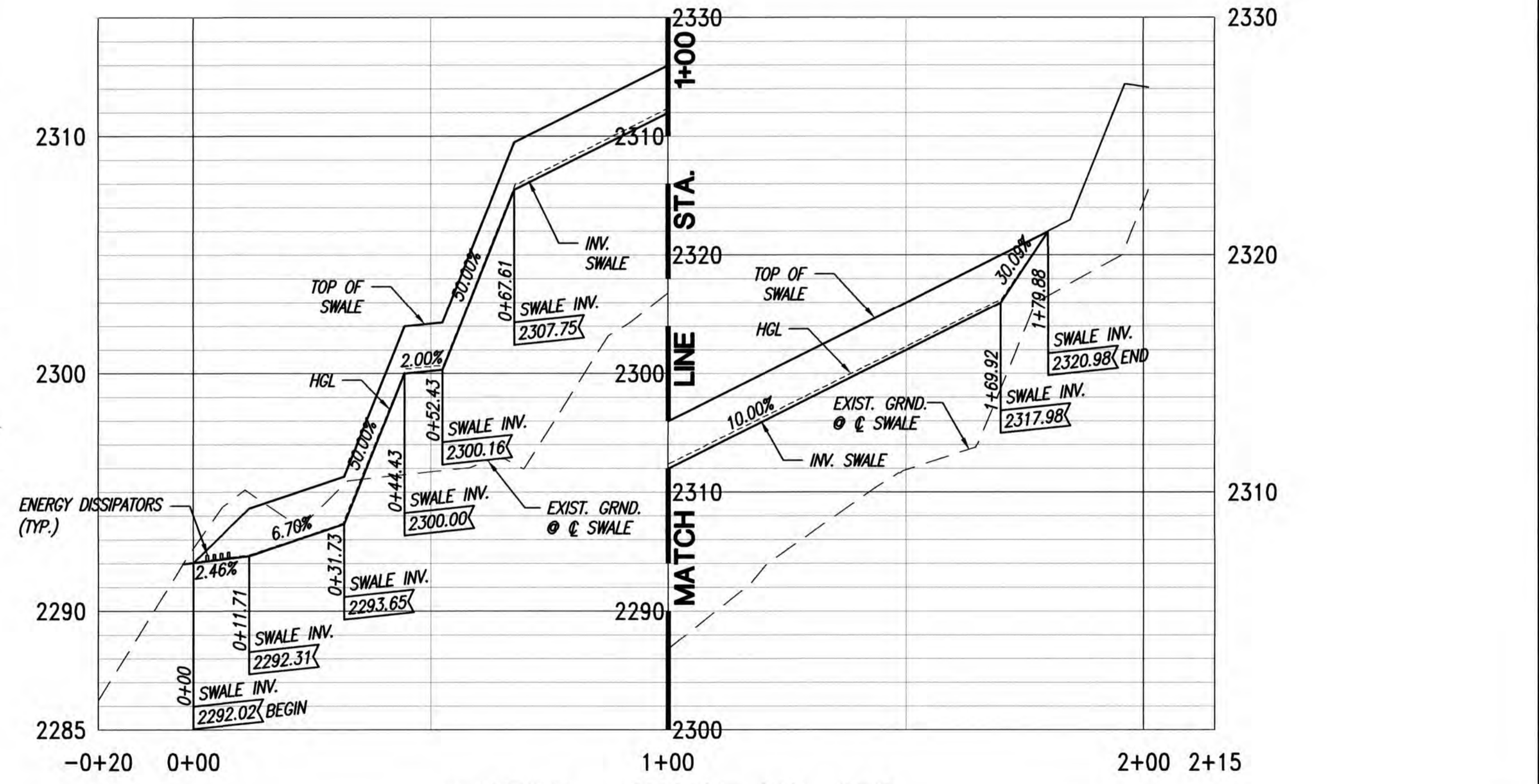
**SWALE NO. 243B DISSIPATOR CONFIGURATION**  
SCALE: 1"= 5'



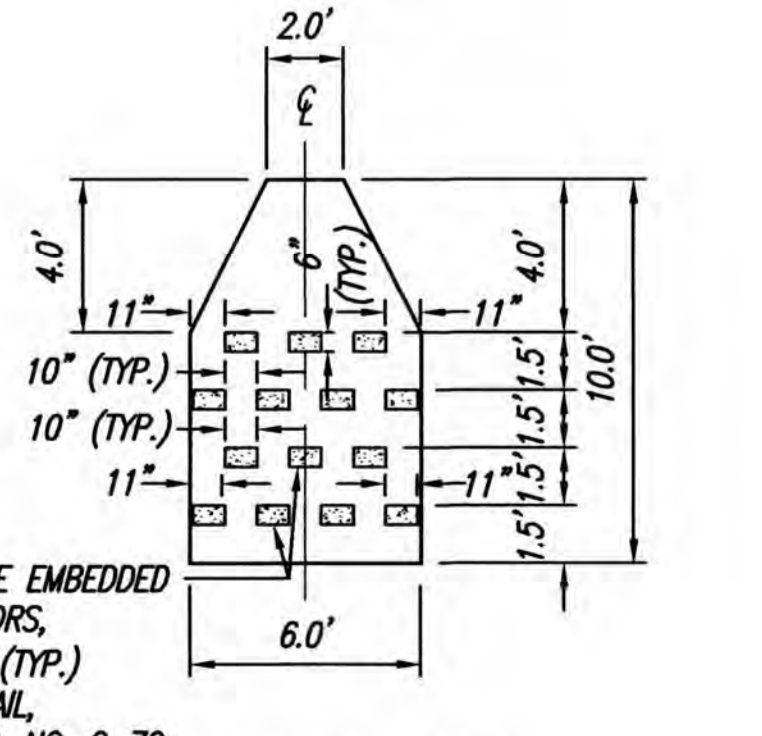
**PLAN - SWALE NO. 252**  
SCALE: 1"=20'



**PROFILE - SWALE NO. 243B**  
SCALES: HORIZ. 1"=20'  
VERT. 1"= 4'

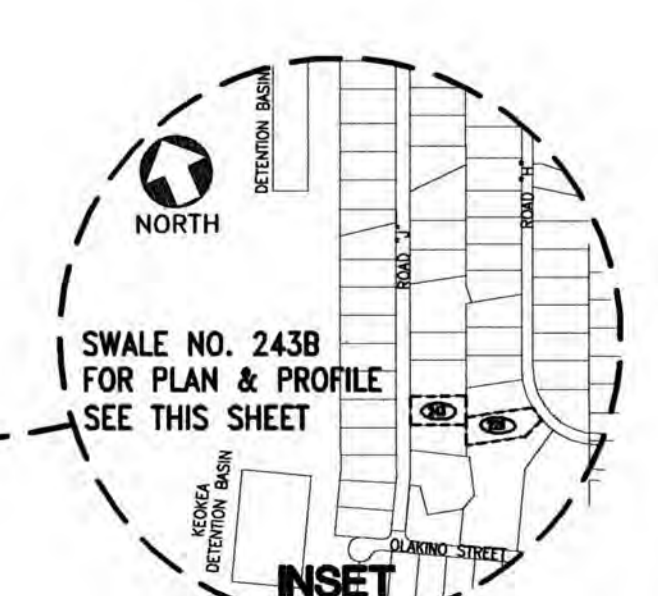
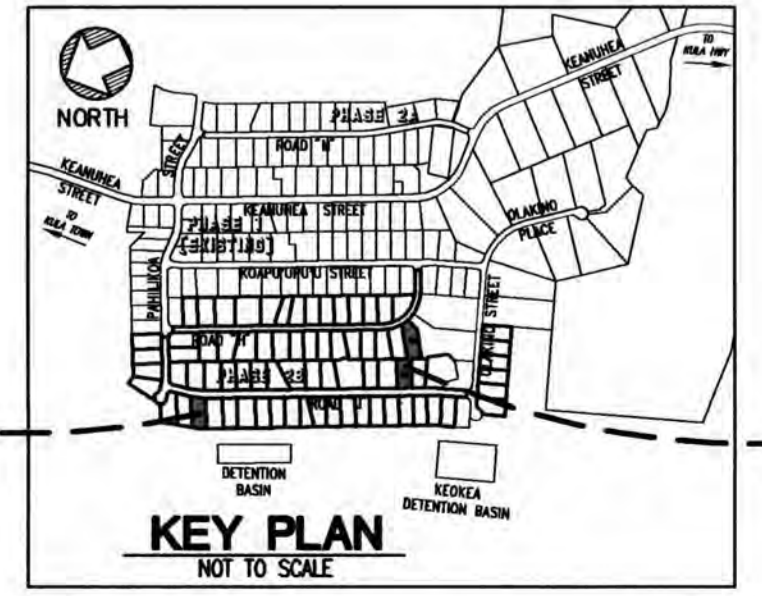
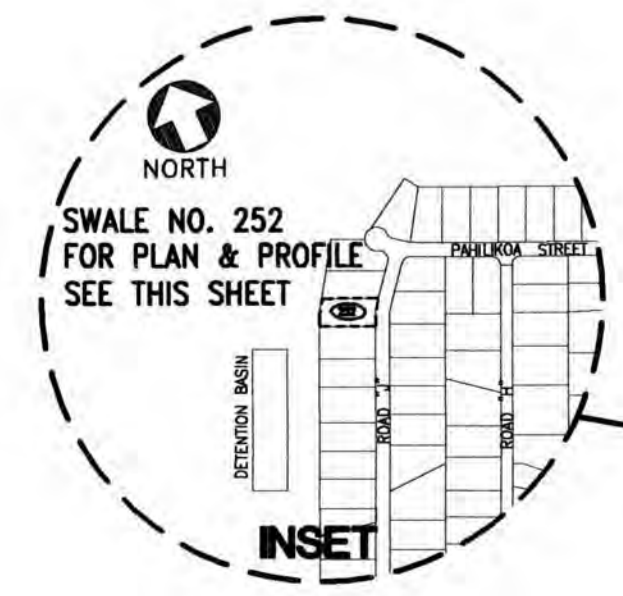


**PROFILE - SWALE NO. 252**  
SCALES: HORIZ. 1"=20'  
VERT. 1"= 4'

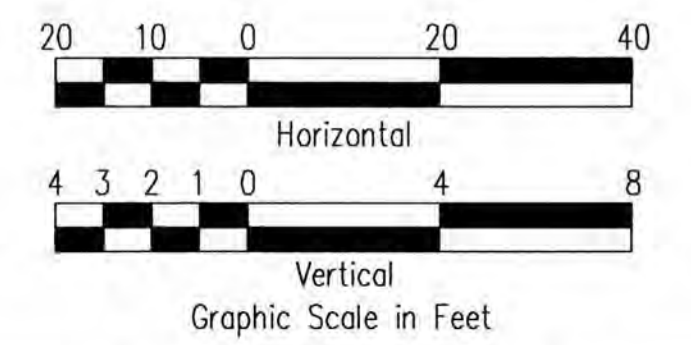


**SWALE NO. 252 DISSIPATOR CONFIGURATION**  
SCALE: 1"= 5'

- LEGEND**
- LIMITS OF GRADING
  - 2500' EXISTING GROUND CONTOUR
  - 2450' FINISH GRADE CONTOUR
  - PROPERTY LINE
  - 140 LOT NUMBER
  - 165 EXISTING LOT NUMBER
  - TMK 2-2-002-014



**ADDITIVE ALTERNATE**



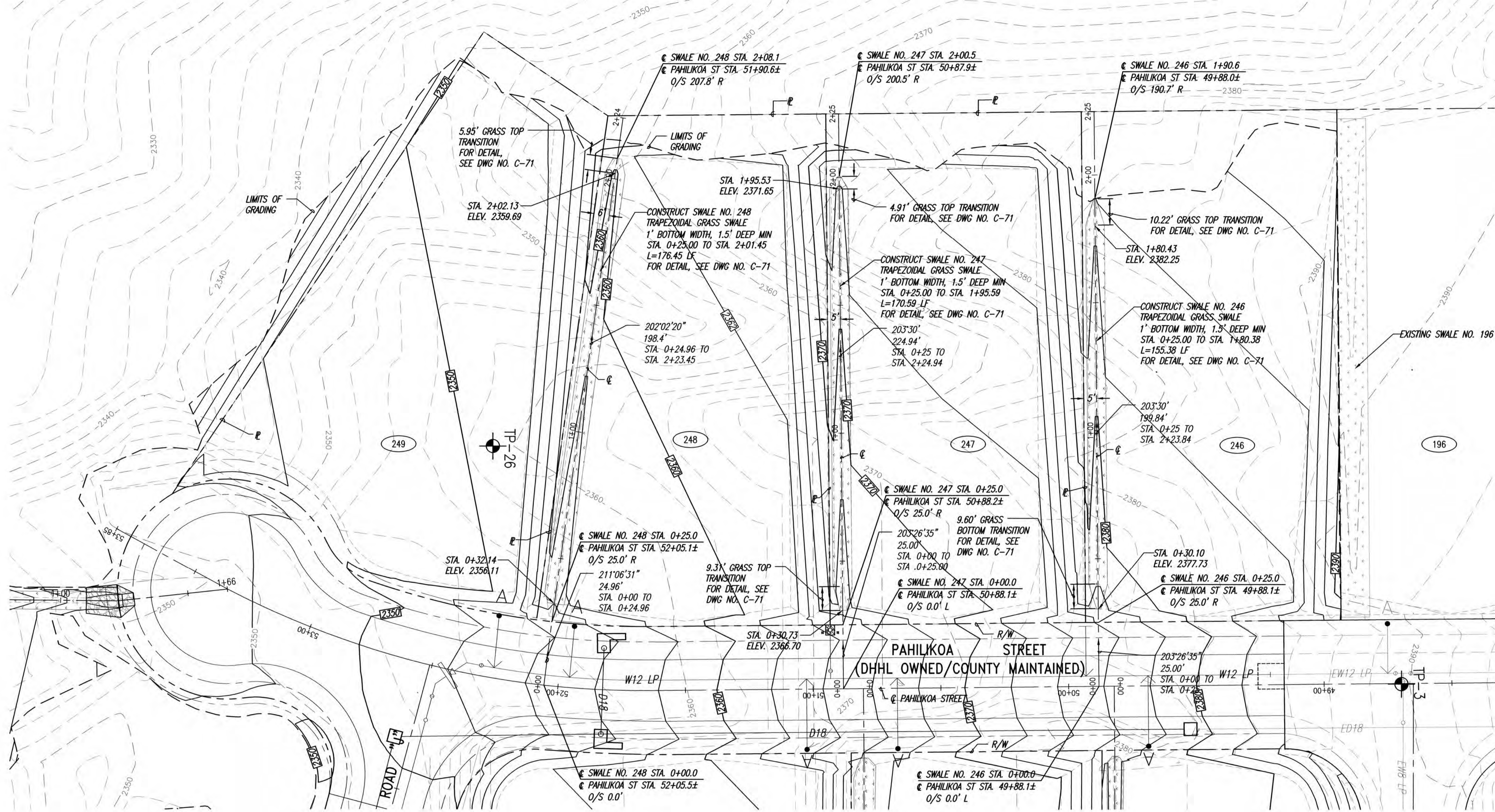
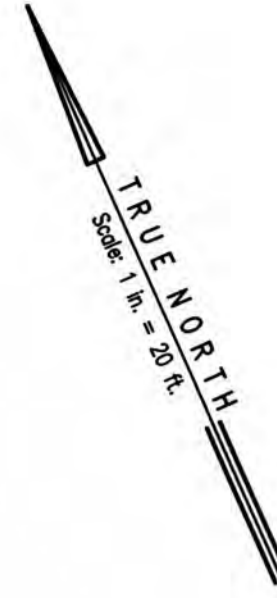
THIS WORK WAS PREPARED BY ME OR UNDER MY SUPERVISION. CONSTRUCTION OF THIS PROJECT WILL BE UNDER MY OBSERVATION. LICENSE EXPIRATION DATE: 04/30/26

Community Planning and Engineering, Inc.  
1286 Queen Emma Street, Third Floor, Honolulu, Hawaii

**KEOKEA-WAIOHULI DEVELOPMENT PHASE 2B**  
KEOKEA & WAIOHULI, MAKAWAO, MAUI  
OWNER & DEVELOPER: DEPARTMENT OF HAWAIIAN HOME LANDS  
TAX MAP KEYS: (2) 2-2-002-014 AND (2) 2-2-033-023

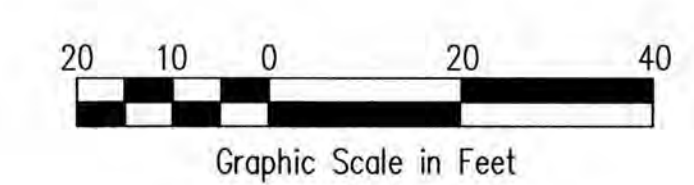
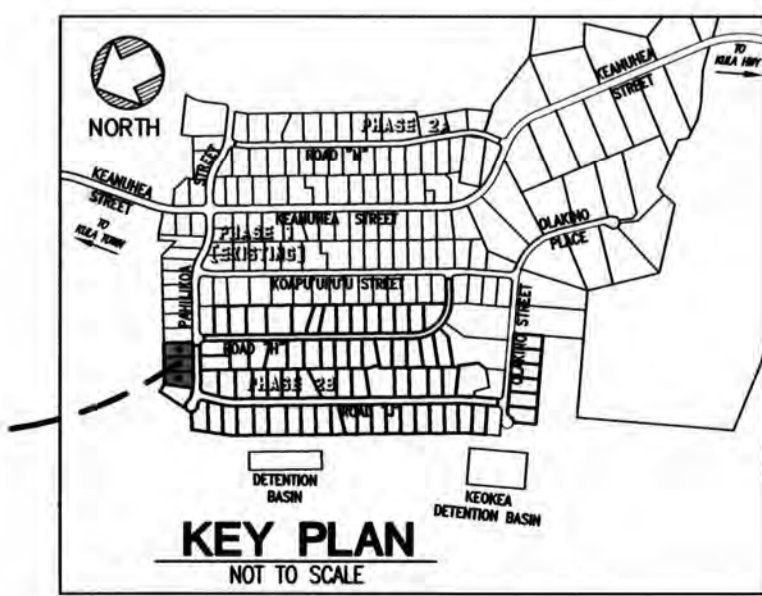
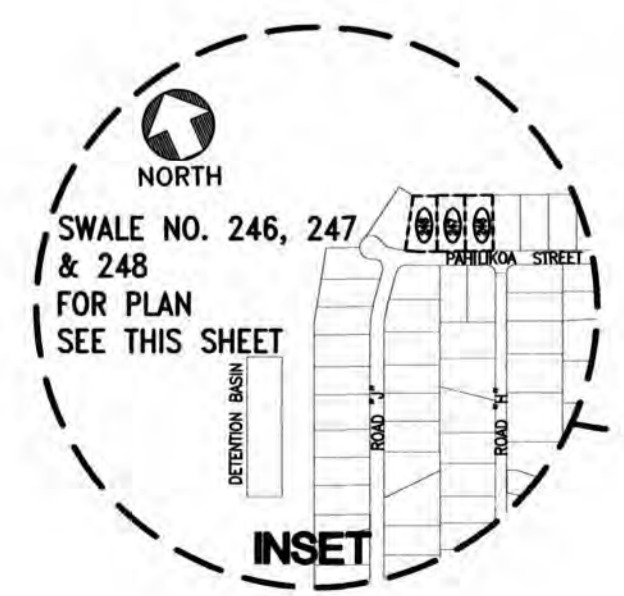
**PLAN AND PROFILE SWALE NO. 243B & 252 - ADDITIVE ALTERNATE**

DRAWN BY: HWH, CD    ENGINEER: HWH, FJC    CHECKED BY: AMM



**PLAN - SWALE NO. 246, 247 & 248**  
SCALE: 1"=20'

- LEGEND**
- LIMITS OF GRADING
  - - - - - EXISTING GROUND CONTOUR
  - 2450 — FINISH GRADE CONTOUR
  - PROPERTY LINE
  - (140) LOT NUMBER
  - (165) EXISTING LOT NUMBER
  - TMK 2-2-002:014

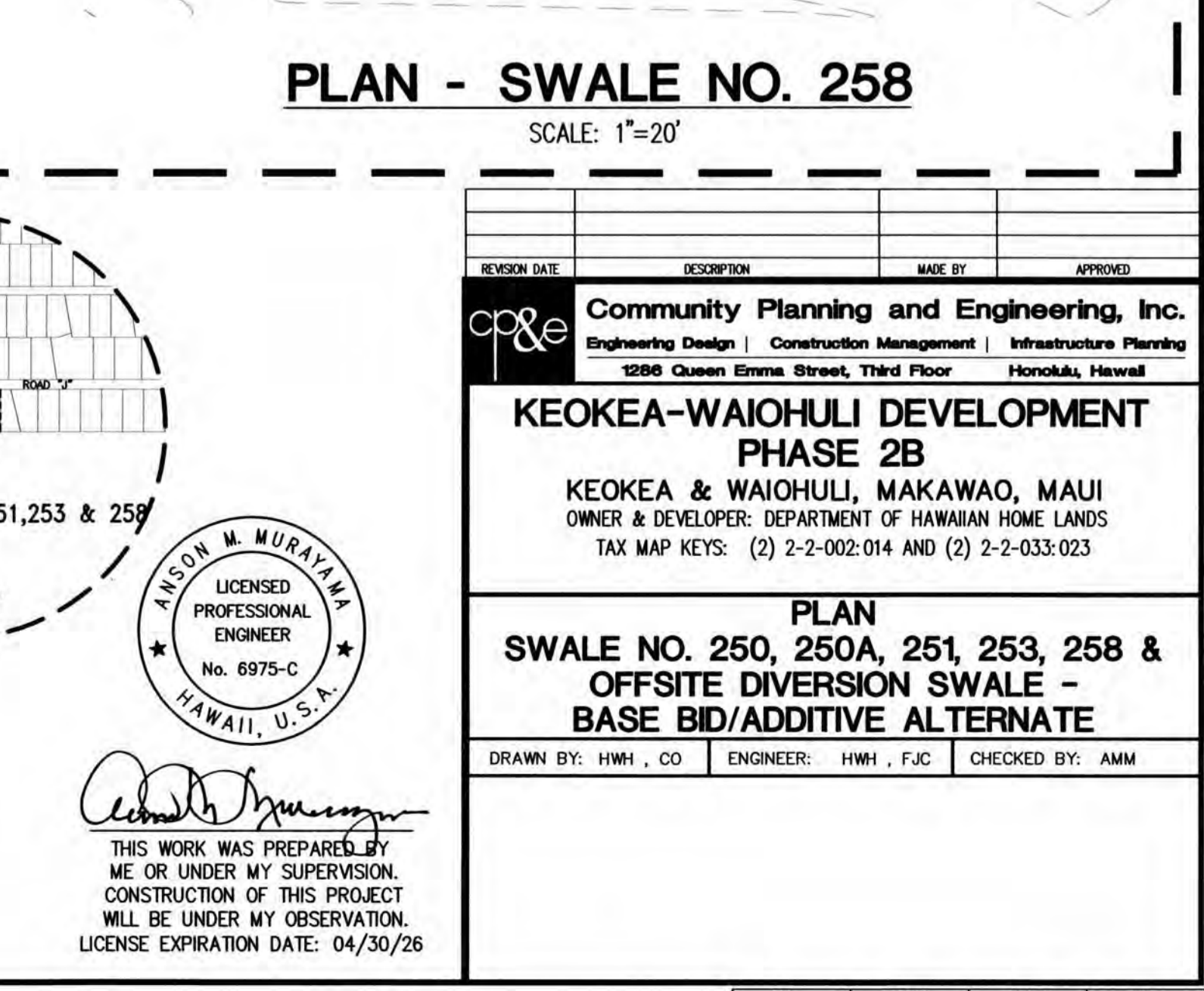
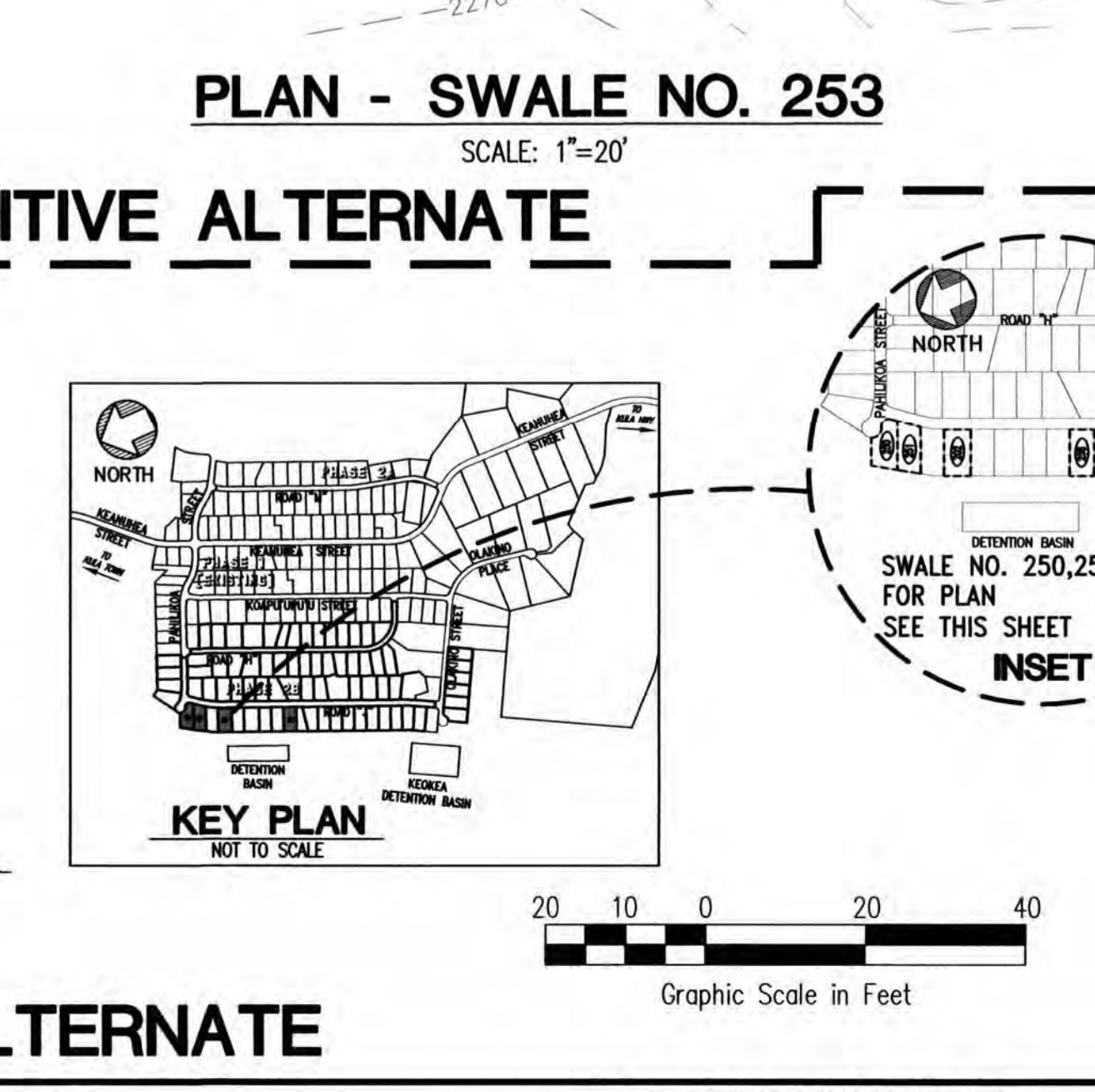
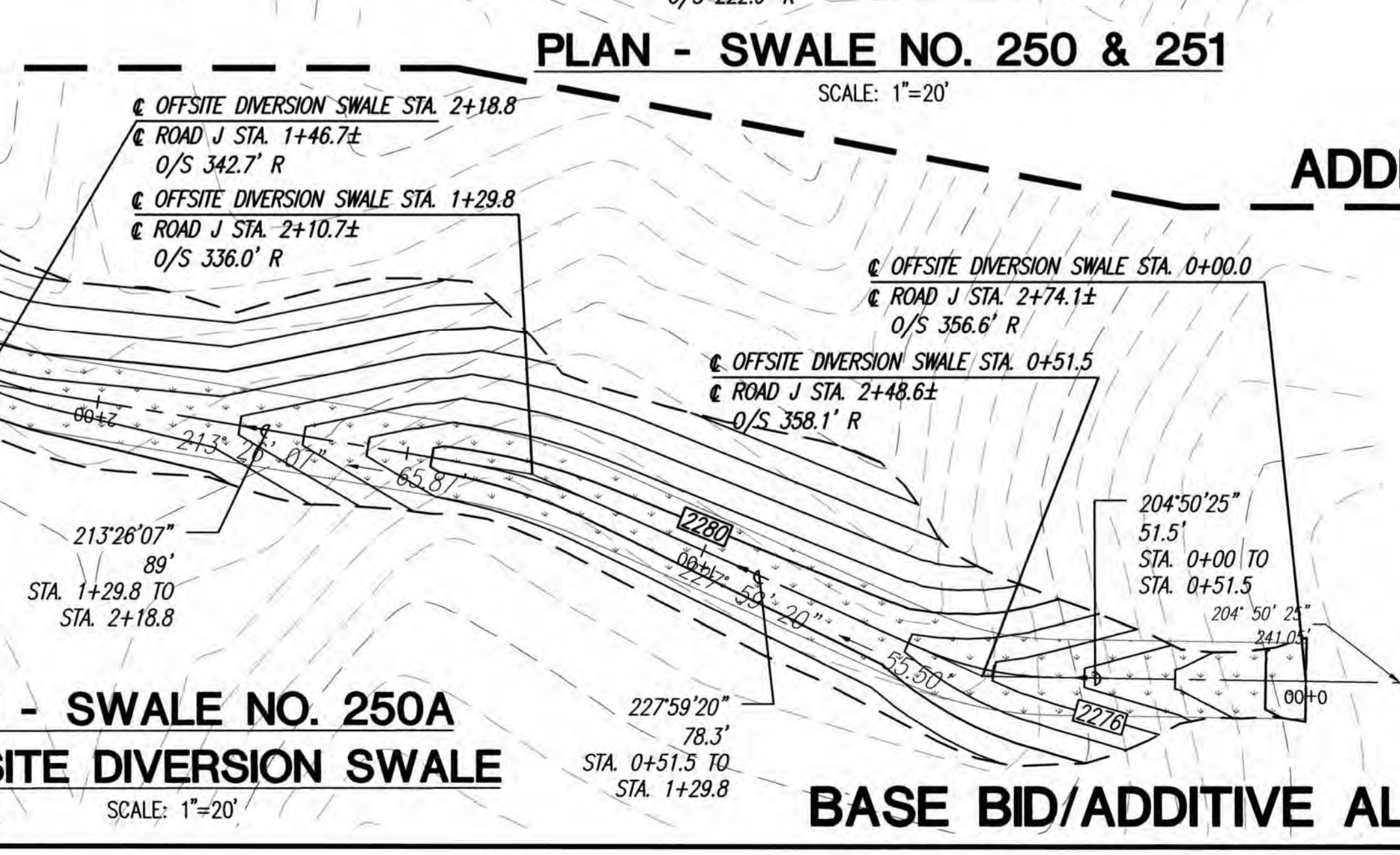
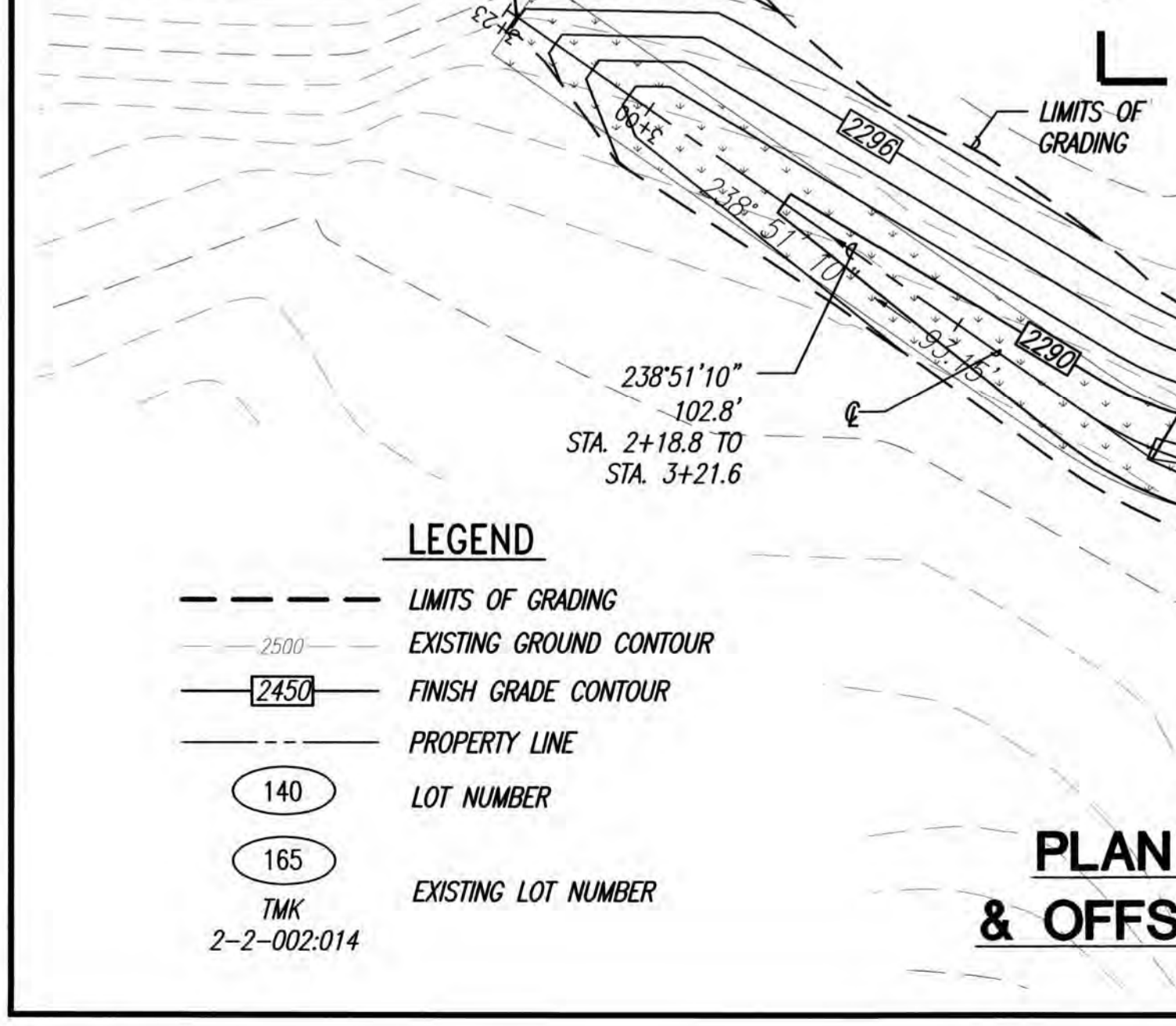
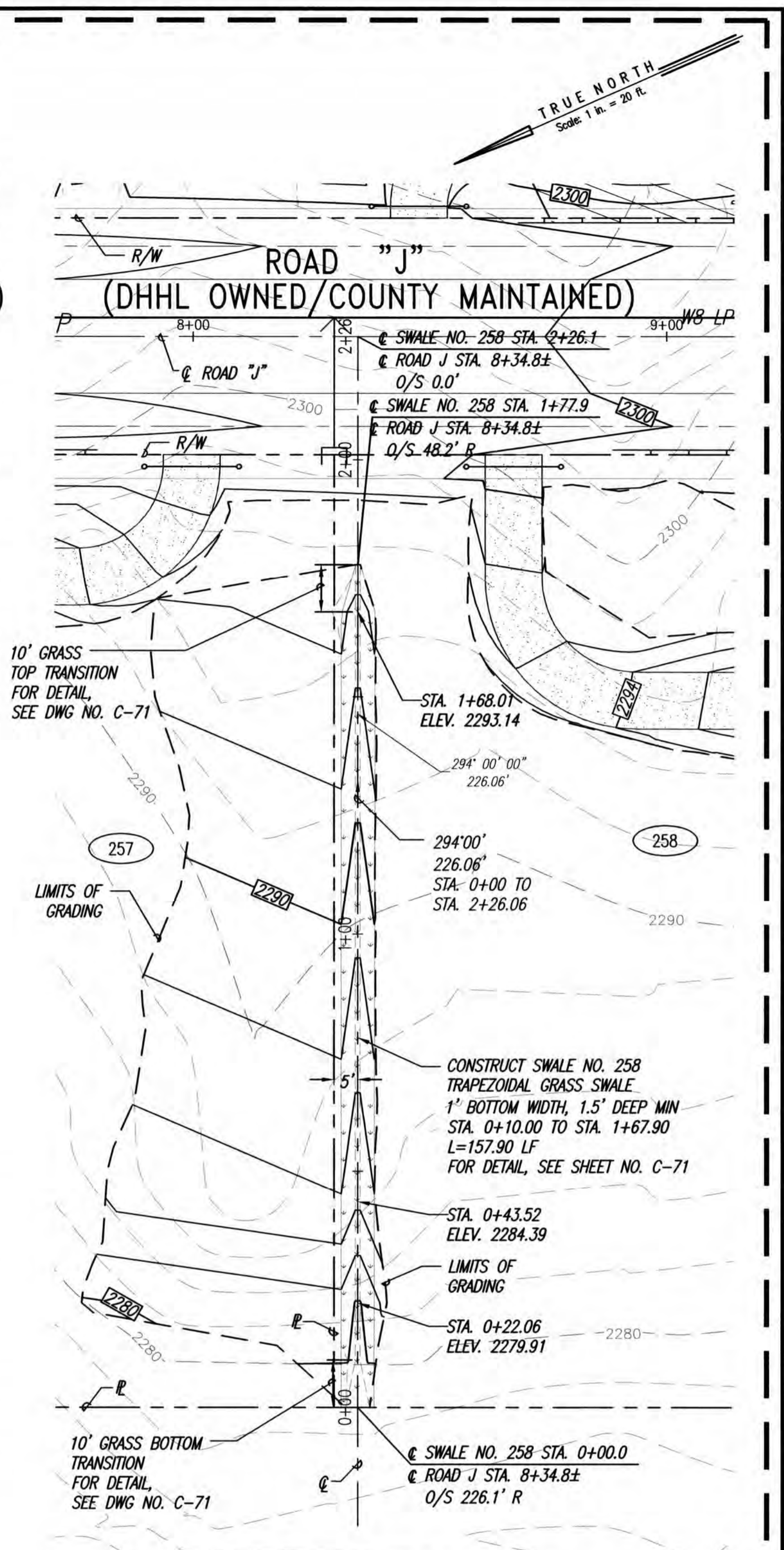
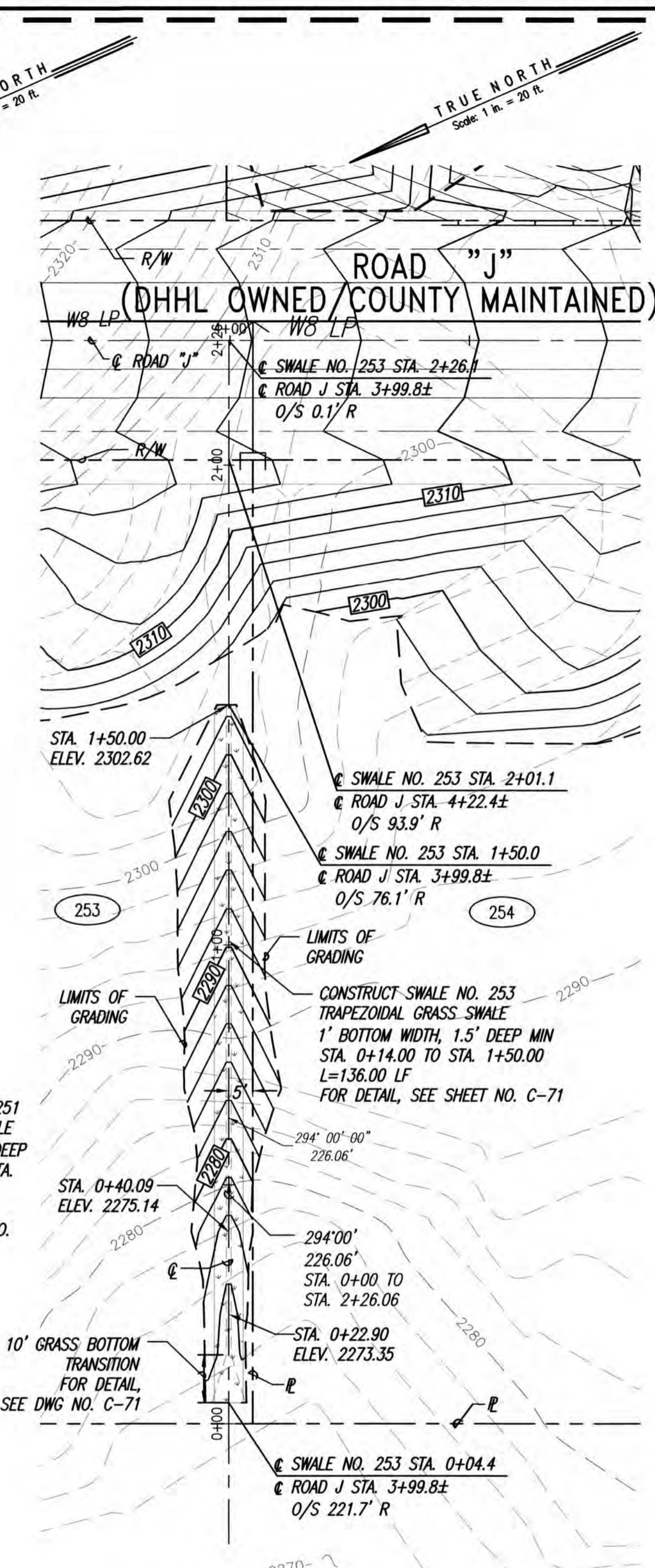
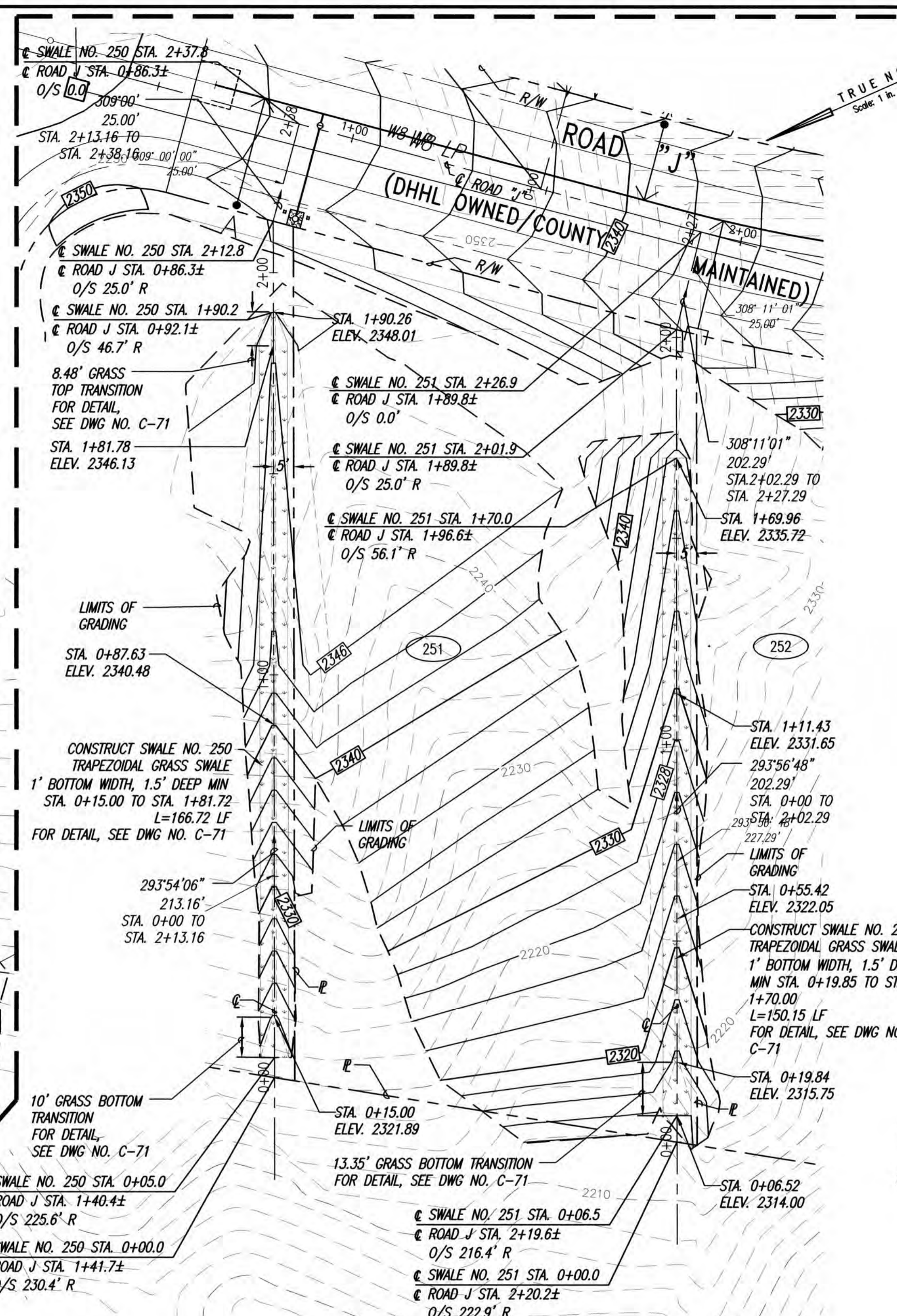
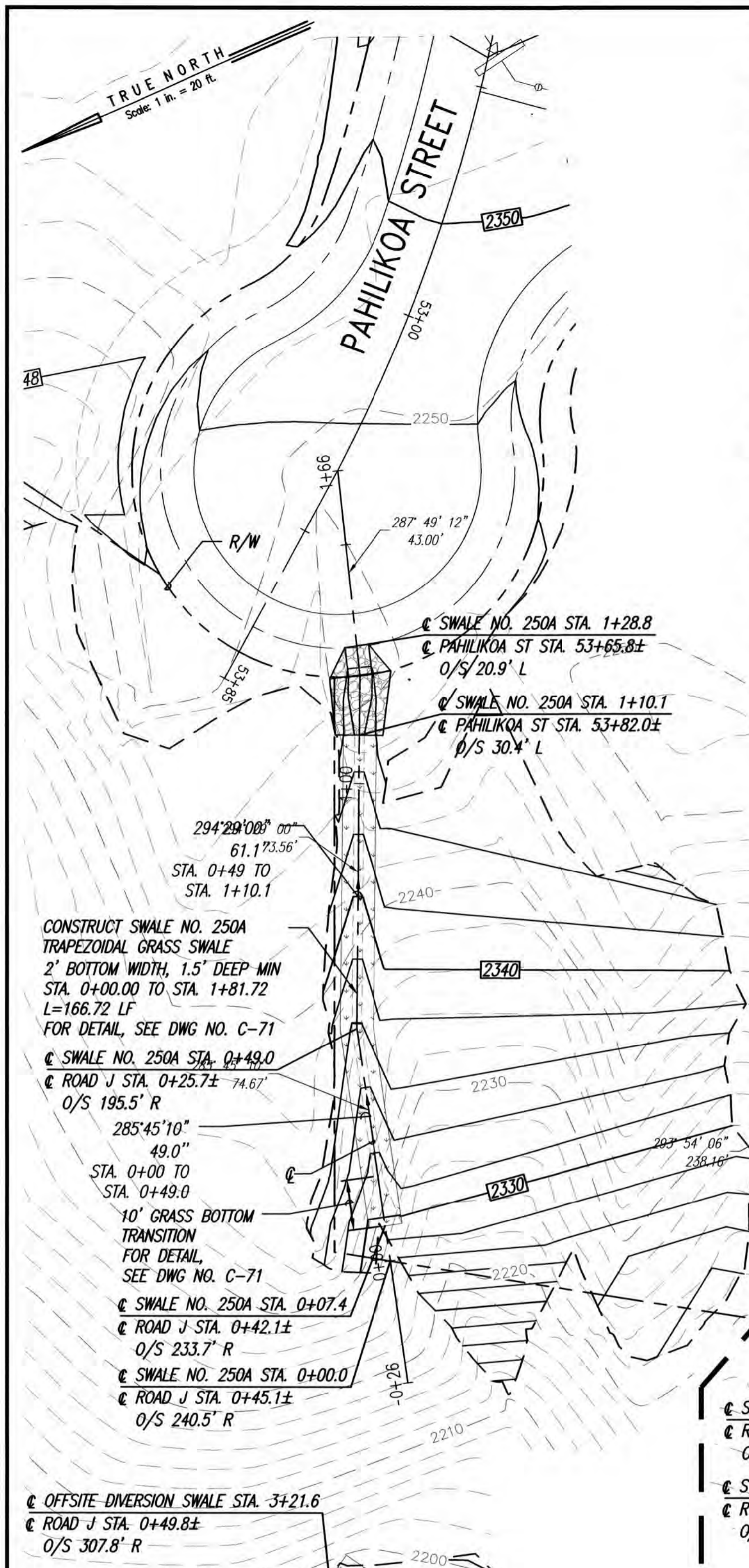


THIS WORK WAS PREPARED BY ME OR UNDER MY SUPERVISION. CONSTRUCTION OF THIS PROJECT WILL BE UNDER MY OBSERVATION. LICENSE EXPIRATION DATE: 04/30/26

**BASE BID**

REVISION DATE	DESCRIPTION	MADE BY	APPROVED
<p><b>Community Planning and Engineering, Inc.</b> Engineering Design   Construction Management   Infrastructure Planning 1286 Queen Emma Street, Third Floor   Honolulu, Hawaii</p>			
<p><b>KEOKEA-WAIOHULI DEVELOPMENT PHASE 2B</b> KEOKEA &amp; WAIOHULI, MAKAWAO, MAUI OWNER &amp; DEVELOPER: DEPARTMENT OF HAWAIIAN HOME LANDS TAX MAP KEYS: (2) 2-2-002:014 AND (2) 2-2-033:023</p>			
<p><b>PLAN SWALE NO. 246, 247 &amp; 248 - BASE BID</b></p>			
DRAWN BY: HWH, CO		ENGINEER: HWH, FJC	CHECKED BY: AMM
FILE	POCKET	FOLDER	NO.





**LEGEND**

- LIMITS OF GRADING
- 2500 --- EXISTING GROUND CONTOUR
- 2450 --- FINISH GRADE CONTOUR
- PROPERTY LINE
- 140 ○ LOT NUMBER
- 165 ○ EXISTING LOT NUMBER
- TMK 2-2-002.014

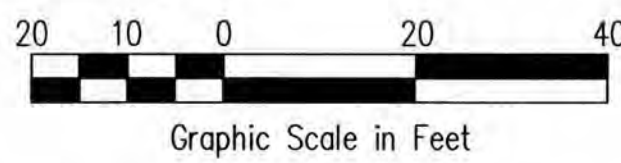
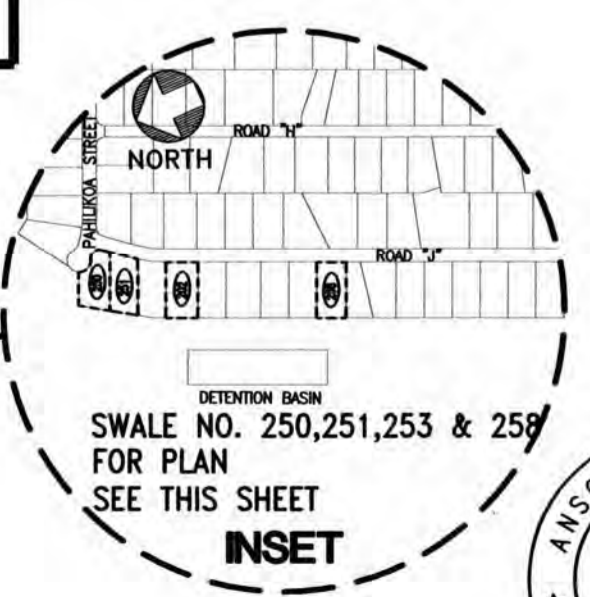
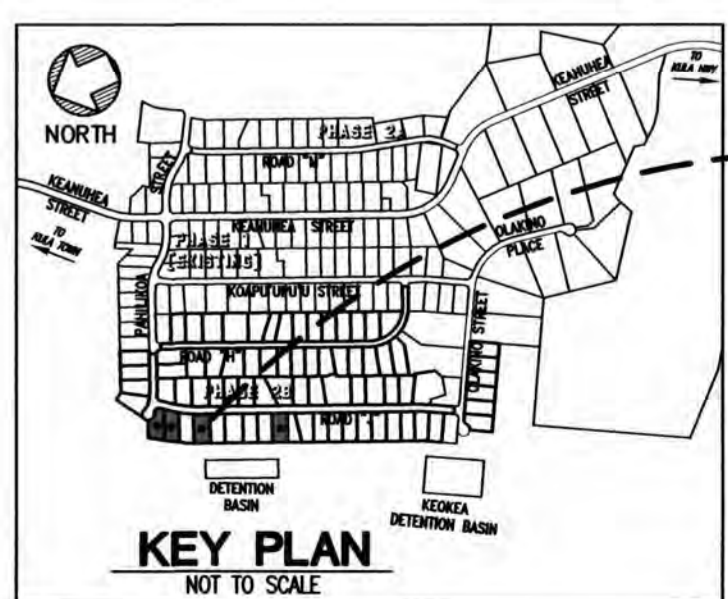
**PLAN - SWALE NO. 250A & OFFSITE DIVERSION SWALE**  
SCALE: 1"=20'

**PLAN - SWALE NO. 250 & 251**  
SCALE: 1"=20'

**PLAN - SWALE NO. 253**  
SCALE: 1"=20'

**PLAN - SWALE NO. 258**  
SCALE: 1"=20'

**ADDITIVE ALTERNATE**



THIS WORK WAS PREPARED BY ME OR UNDER MY SUPERVISION. CONSTRUCTION OF THIS PROJECT WILL BE UNDER MY OBSERVATION. LICENSE EXPIRATION DATE: 04/30/26

REVISION DATE	DESCRIPTION	MADE BY	APPROVED

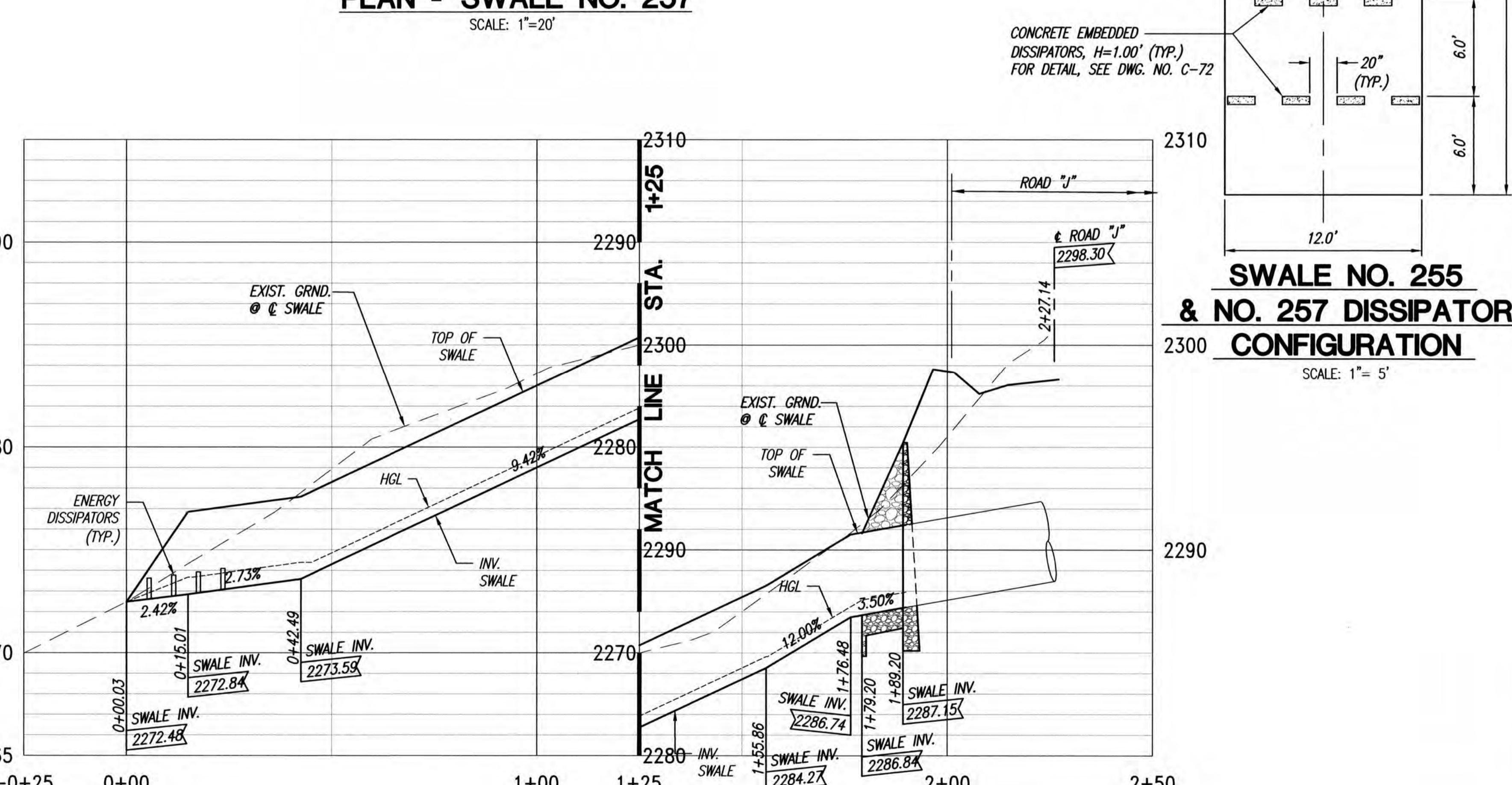
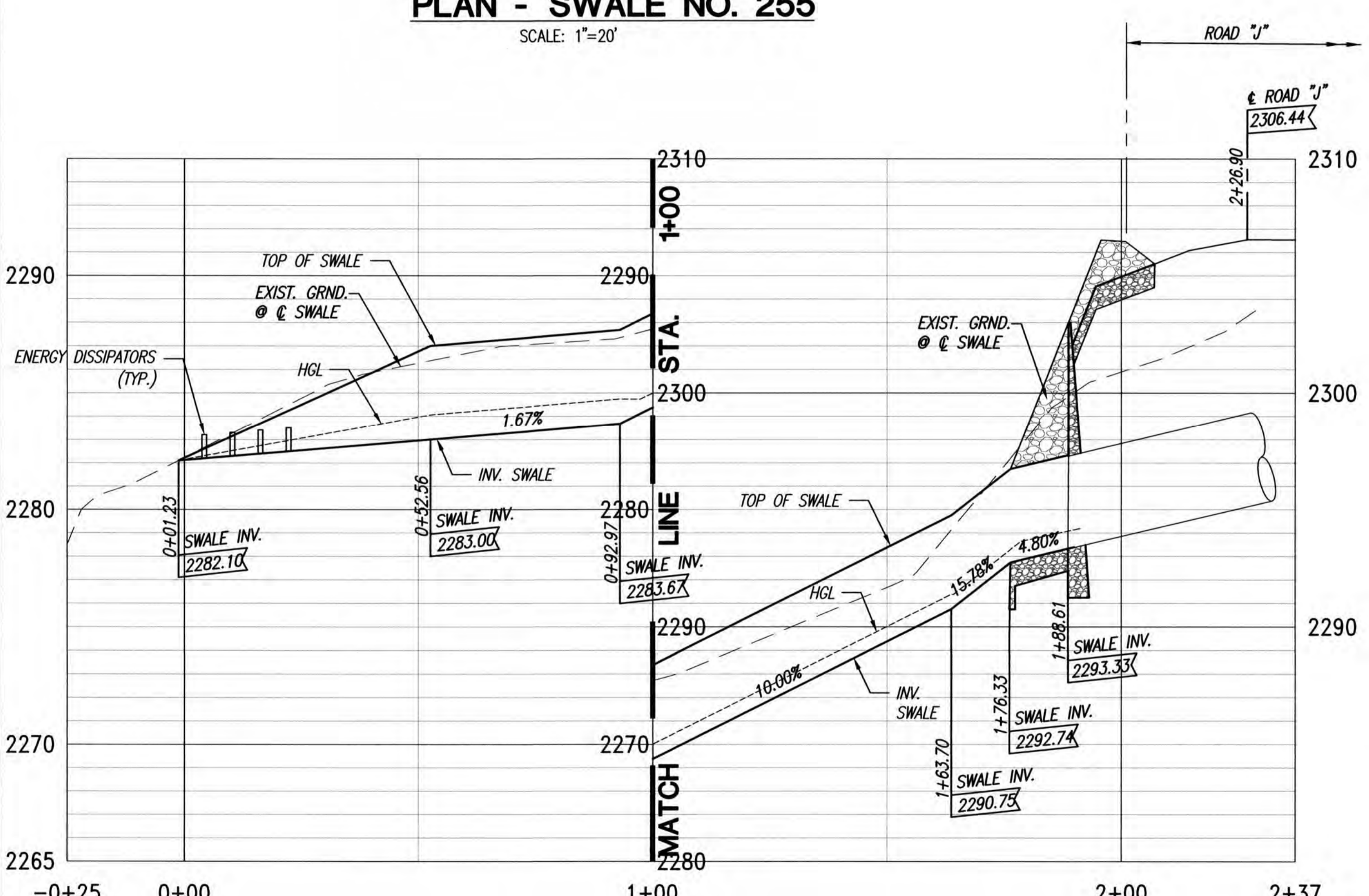
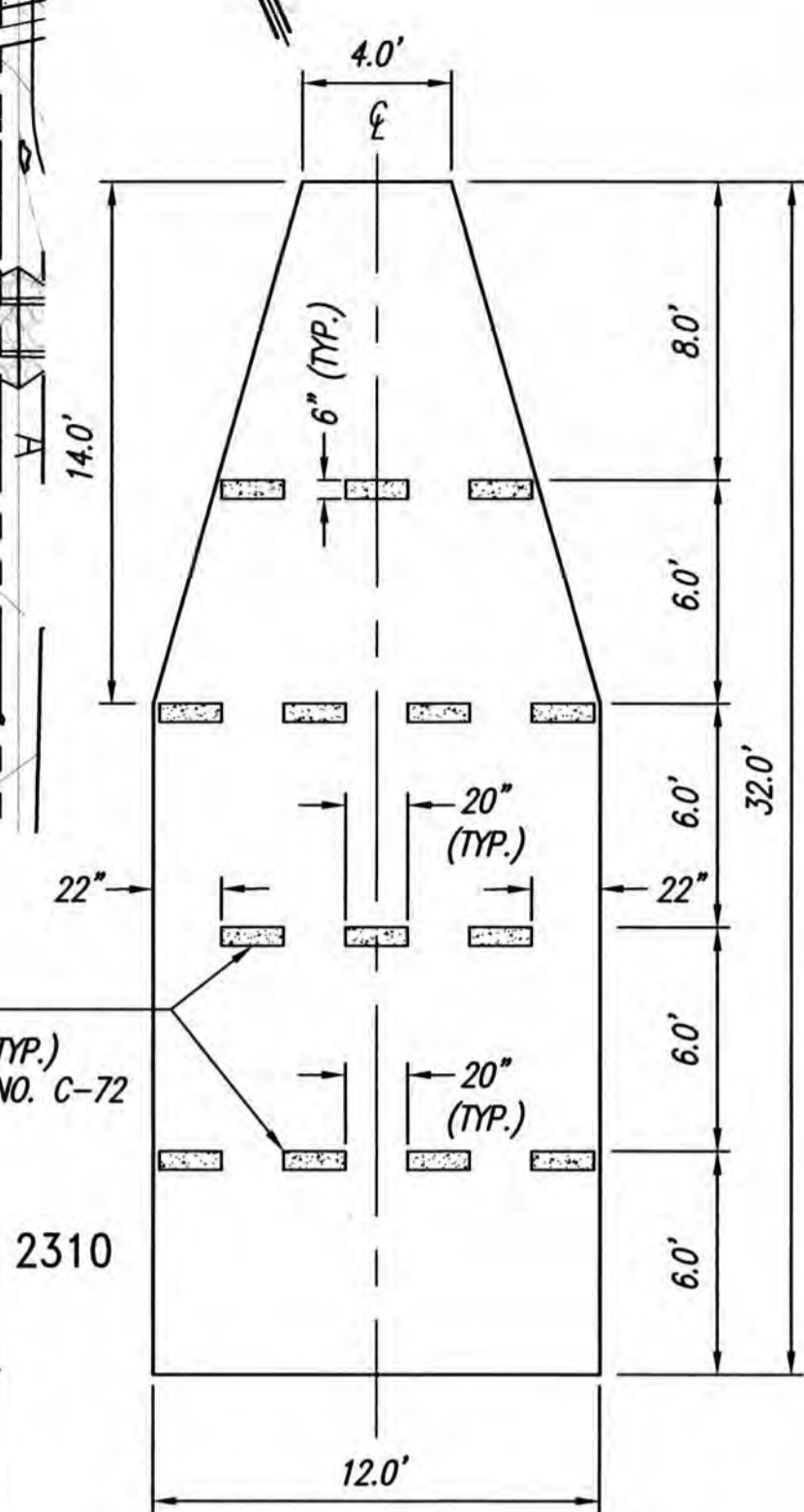
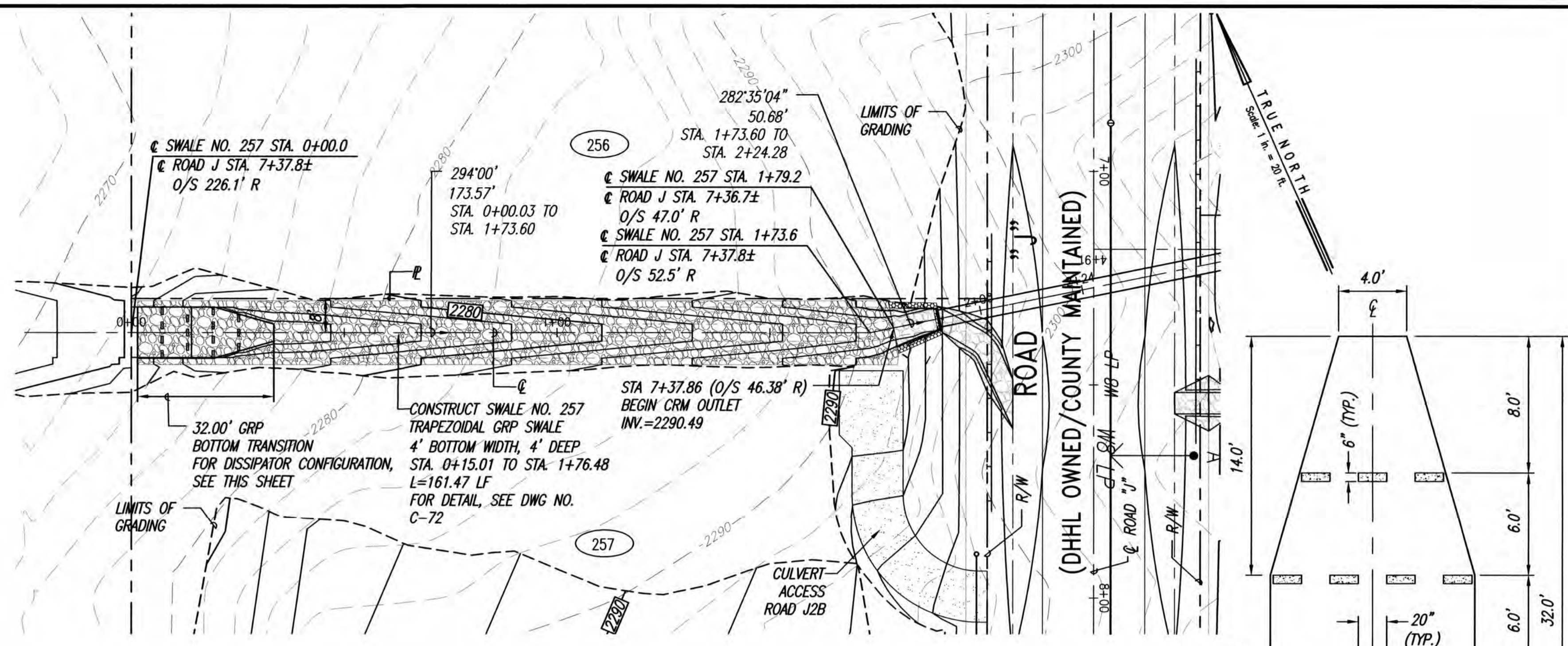
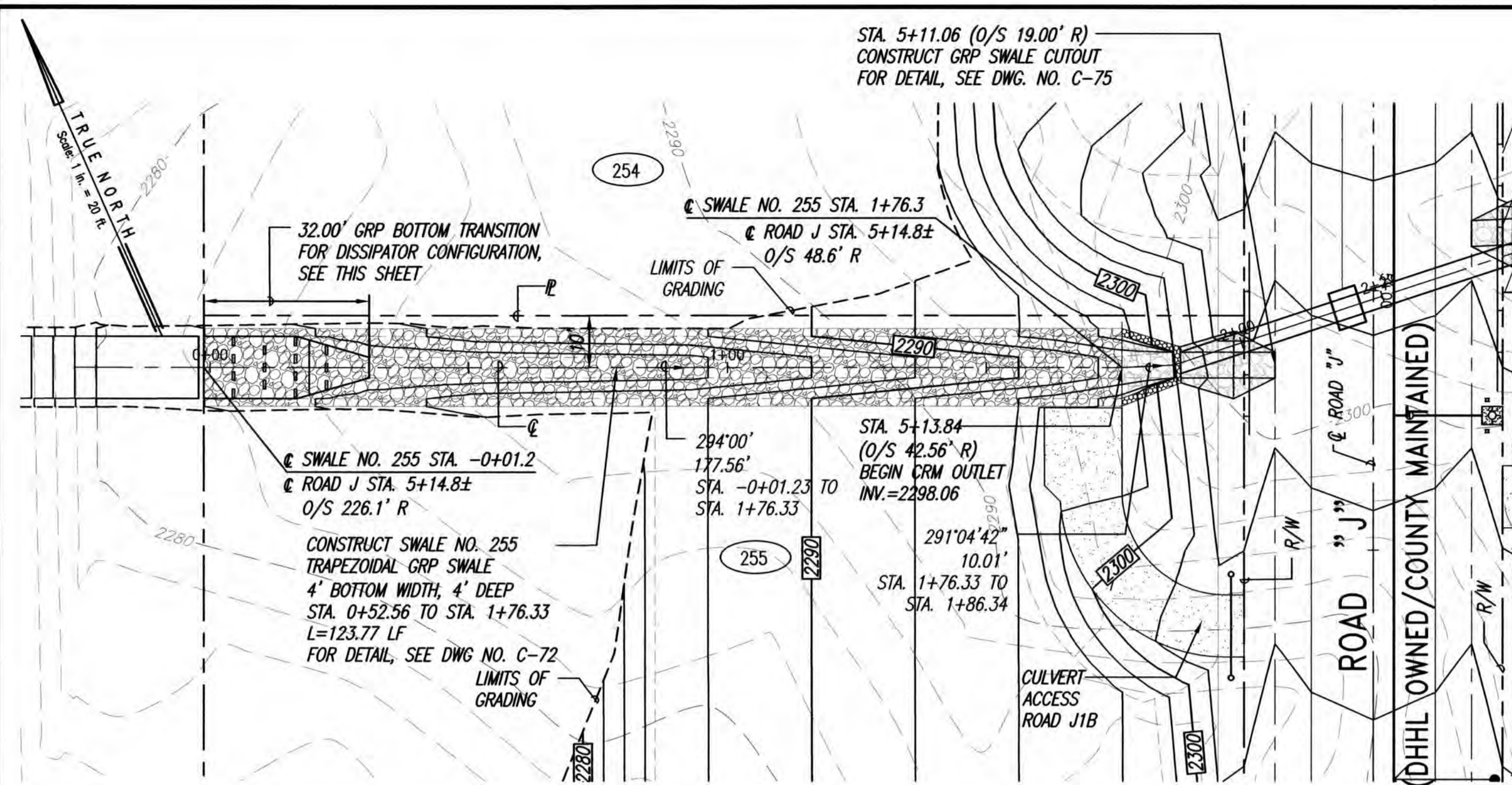
**Community Planning and Engineering, Inc.**  
Engineering Design | Construction Management | Infrastructure Planning  
1286 Queen Emma Street, Third Floor | Honolulu, Hawaii

**KEOKEA-WAIOHULI DEVELOPMENT PHASE 2B**  
KEOKEA & WAIOHULI, MAKAWAO, MAUI  
OWNER & DEVELOPER: DEPARTMENT OF HAWAIIAN HOME LANDS  
TAX MAP KEYS: (2) 2-2-002.014 AND (2) 2-2-033.023

**PLAN SWALE NO. 250, 250A, 251, 253, 258 & OFFSITE DIVERSION SWALE - BASE BID/ADDITIVE ALTERNATE**

DRAWN BY: HWH, CO    ENGINEER: HWH, FJC    CHECKED BY: AMM

FILE	POCKET	FOLDER	NO.



**LEGEND**

- LIMITS OF GRADING
- - - EXISTING GROUND CONTOUR
- FINISH GRADE CONTOUR
- PROPERTY LINE
- 140 LOT NUMBER
- 165 EXISTING LOT NUMBER
- TMK 2-2-002-014

**INSET**

SWALE NO. 255 FOR PLAN & PROFILE SEE THIS SHEET

**KEY PLAN**  
NOT TO SCALE

**ADDITIVE ALTERNATE**

**INSET**

SWALE NO. 255 FOR PLAN & PROFILE SEE THIS SHEET

**SCALE**

Horizontal: 0, 20, 40  
Vertical: 0, 4, 8  
Graphic Scale in Feet

**ANSON M. MURAYAMA**  
LICENSED PROFESSIONAL ENGINEER  
No. 6975-C  
HAWAII, U.S.A.

THIS WORK WAS PREPARED BY ME OR UNDER MY SUPERVISION. CONSTRUCTION OF THIS PROJECT WILL BE UNDER MY OBSERVATION. LICENSE EXPIRATION DATE: 04/30/26

**Community Planning and Engineering, Inc.**  
Engineering Design | Construction Management | Infrastructure Planning  
1286 Queen Emma Street, Third Floor Honolulu, Hawaii

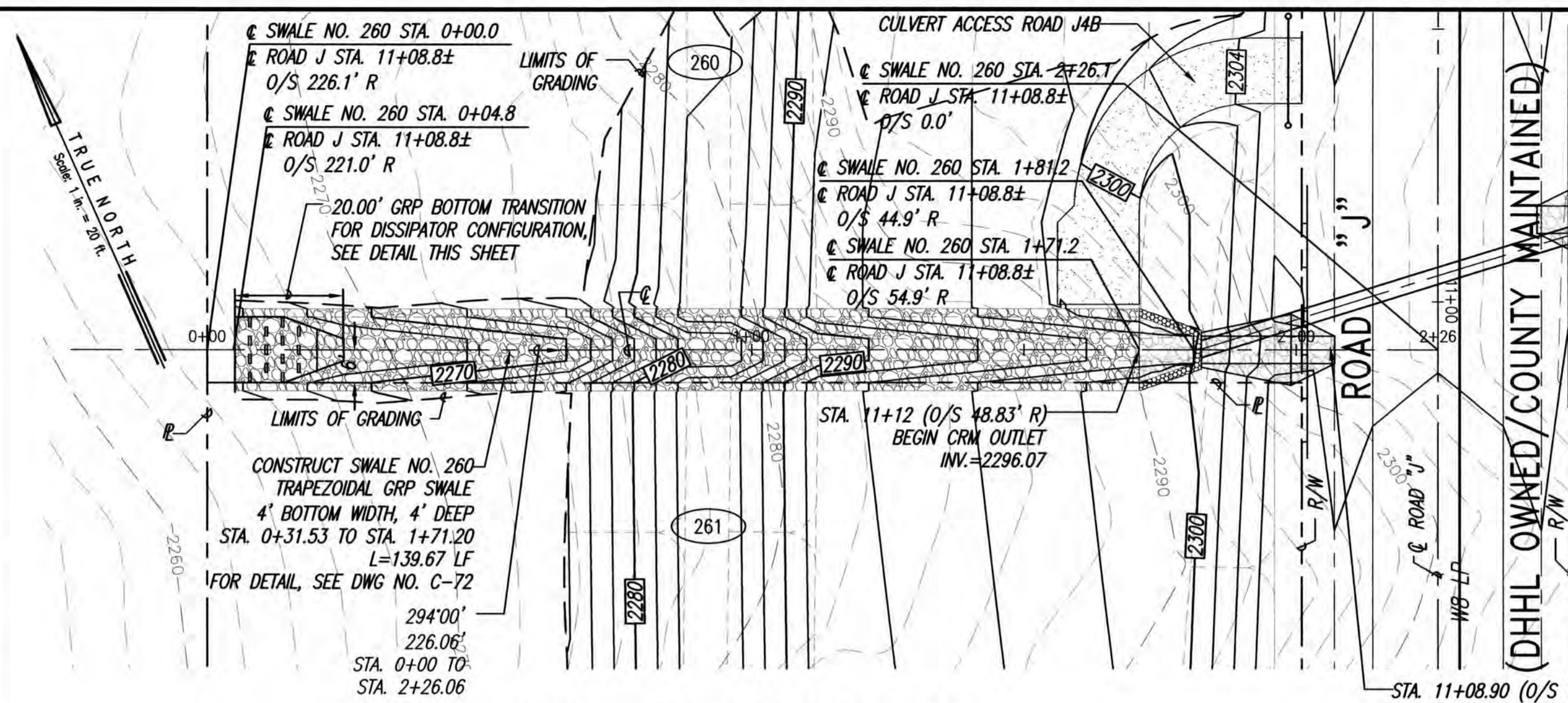
**KEOKEA-WAIOHULI DEVELOPMENT PHASE 2B**  
KEOKEA & WAIOHULI, MAKAWAO, MAUI  
OWNER & DEVELOPER: DEPARTMENT OF HAWAIIAN HOME LANDS  
TAX MAP KEYS: (2) 2-2-002-014 AND (2) 2-2-033-023

**PLAN AND PROFILE SWALE NO. 255 & 257 - ADDITIVE ALTERNATE**

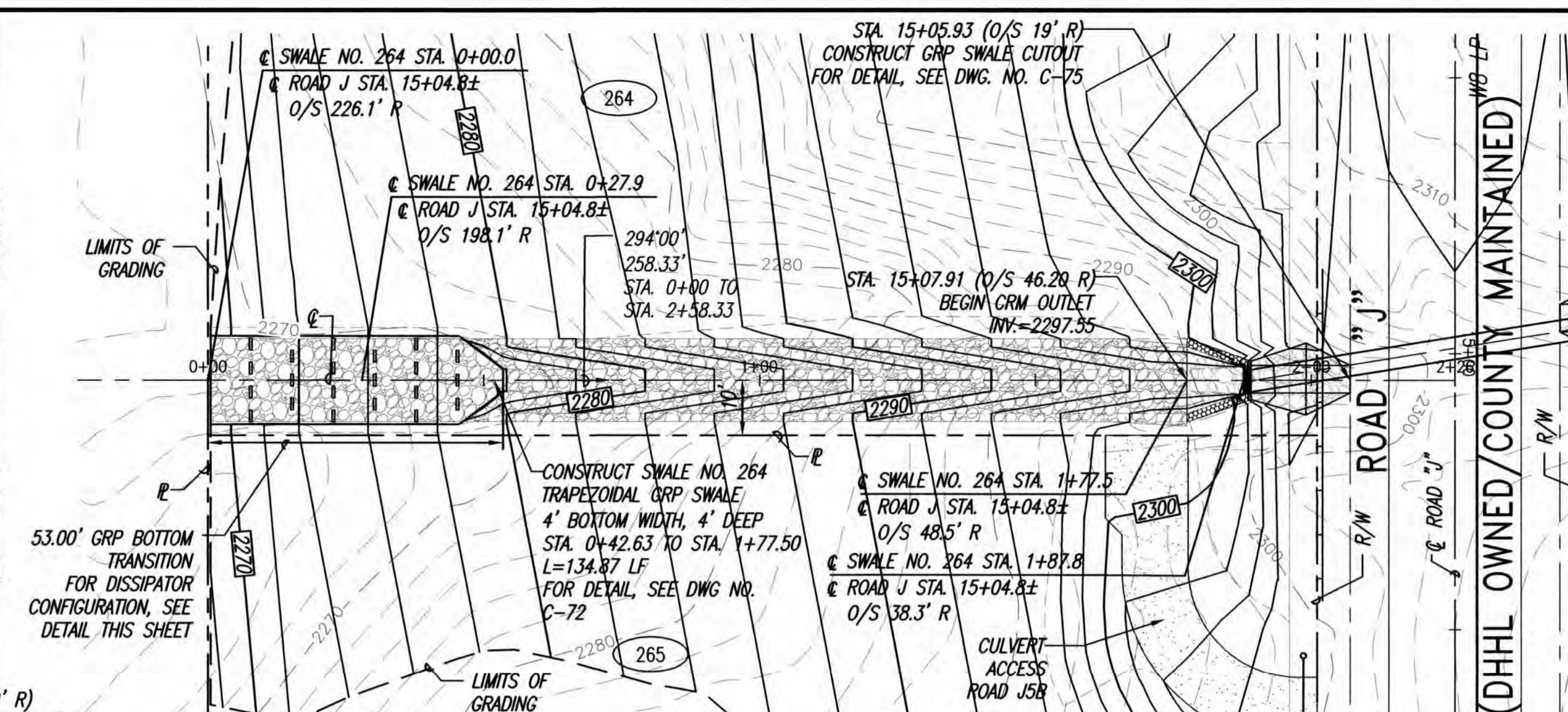
DRAWN BY: HWH, CO ENGINEER: HWH, FJC CHECKED BY: AMM

REVISION DATE DESCRIPTION MADE BY APPROVED

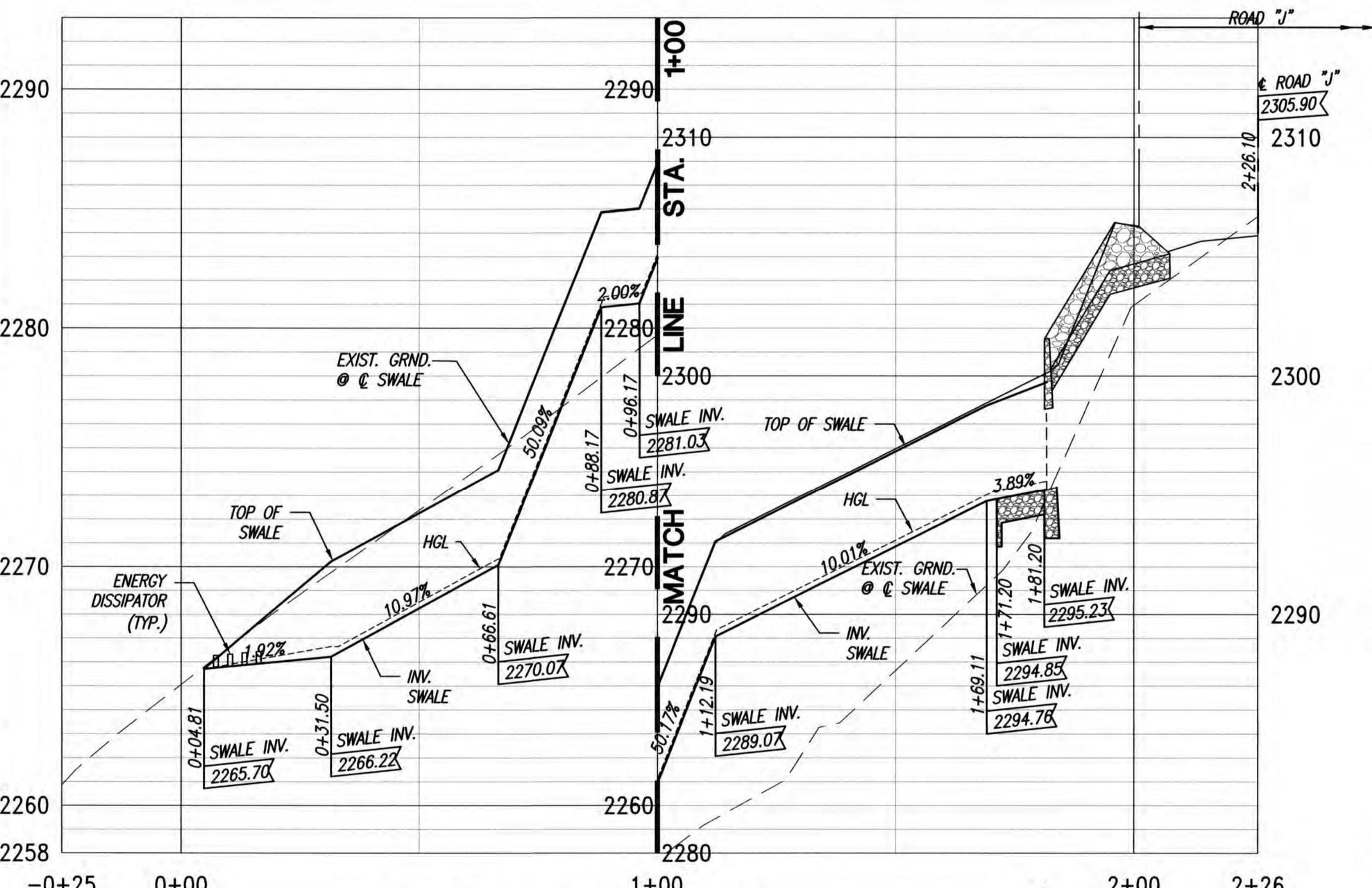
FILE POCKET FOLDER NO.



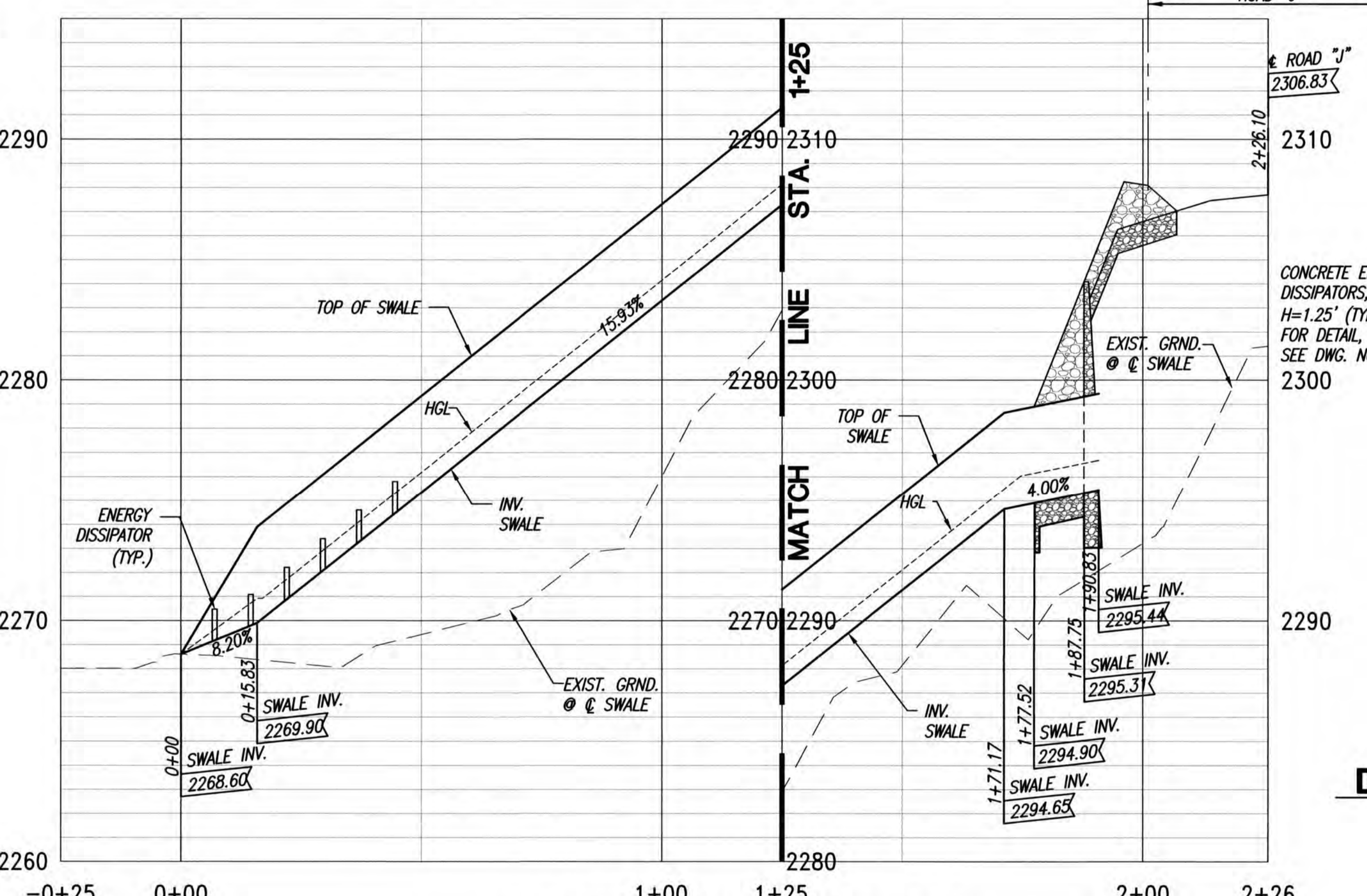
**PLAN - SWALE NO. 260**  
SCALE: 1"=20'



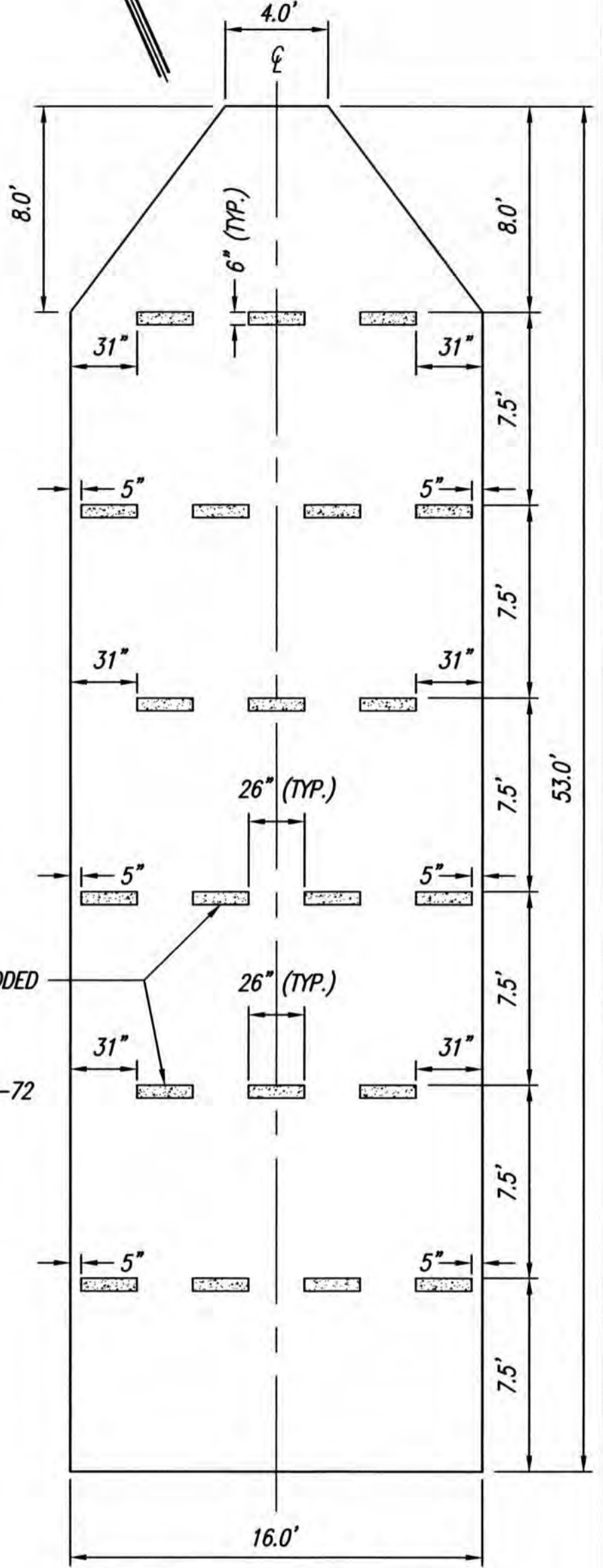
**PLAN - SWALE NO. 264**  
SCALE: 1"=20'



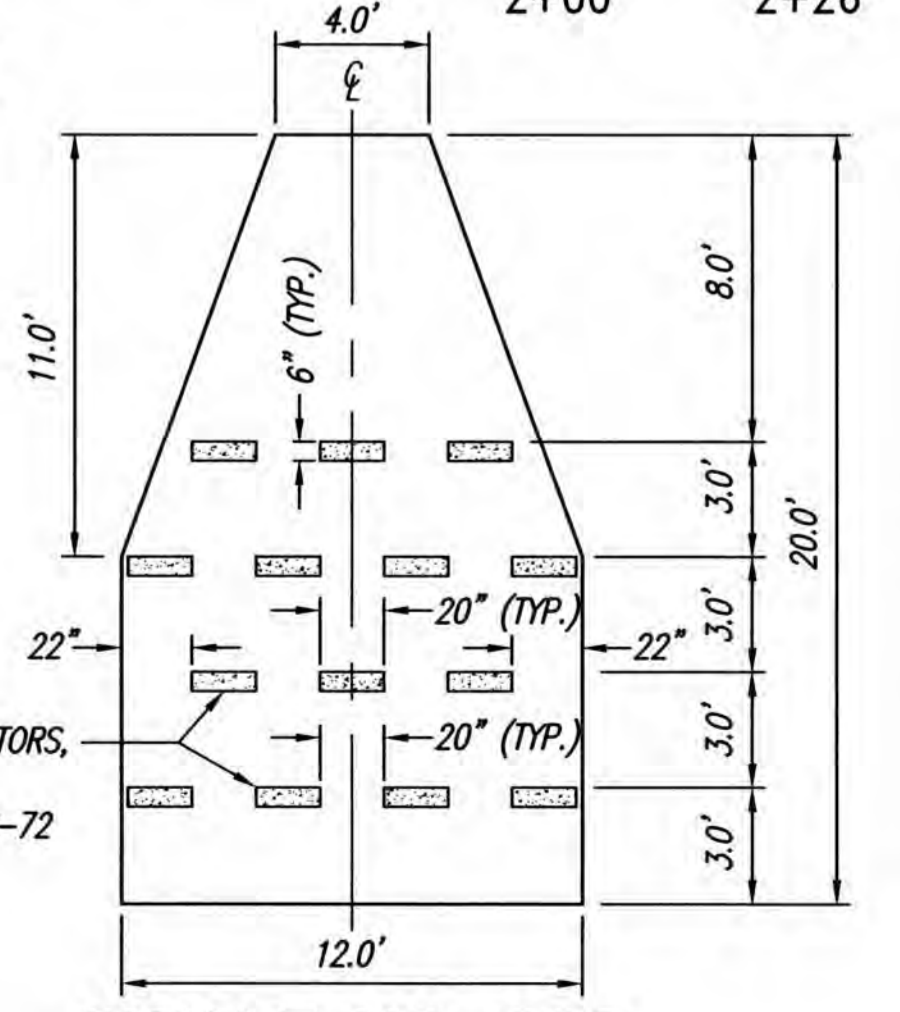
**PROFILE - SWALE NO. 260**  
SCALES: HORIZ. 1"=20'  
VERT. 1"= 4'



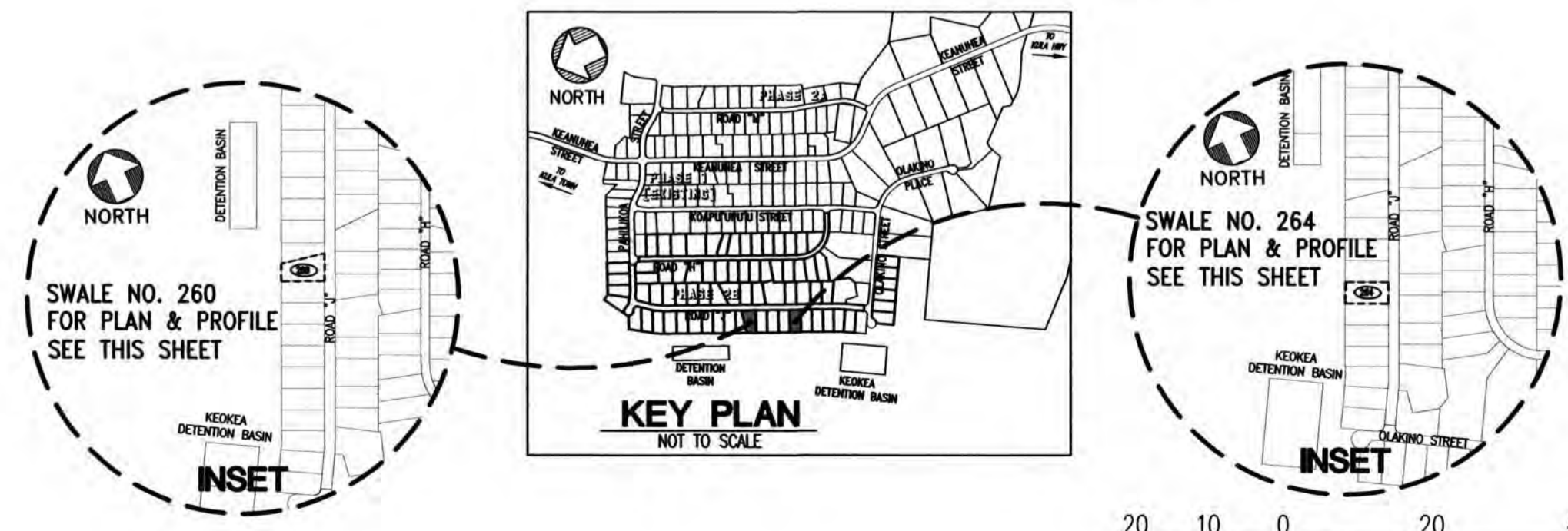
**PROFILE - SWALE NO. 264**  
SCALES: HORIZ. 1"=20'  
VERT. 1"= 4'



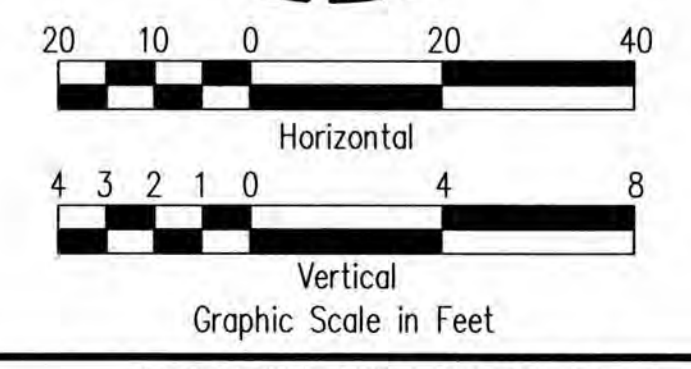
**SWALE NO. 264 DISSIPATOR CONFIGURATION**  
SCALE: 1"= 5'



**SWALE NO. 260 DISSIPATOR CONFIGURATION**  
SCALE: 1"= 5'



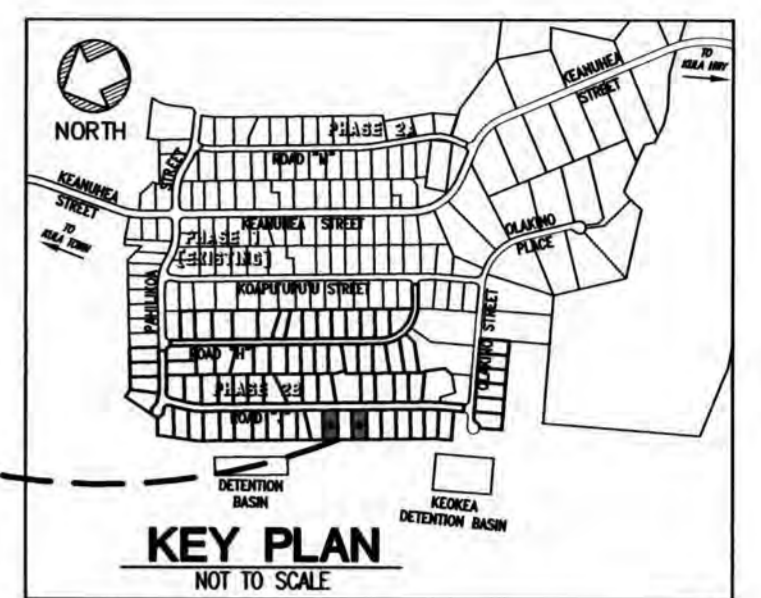
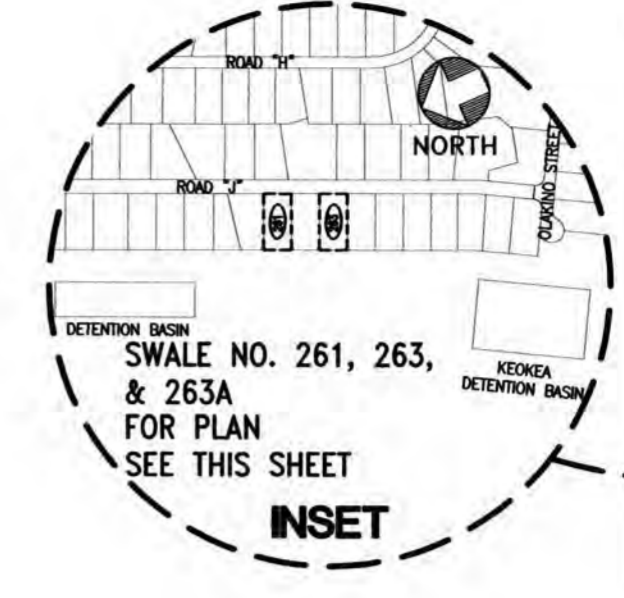
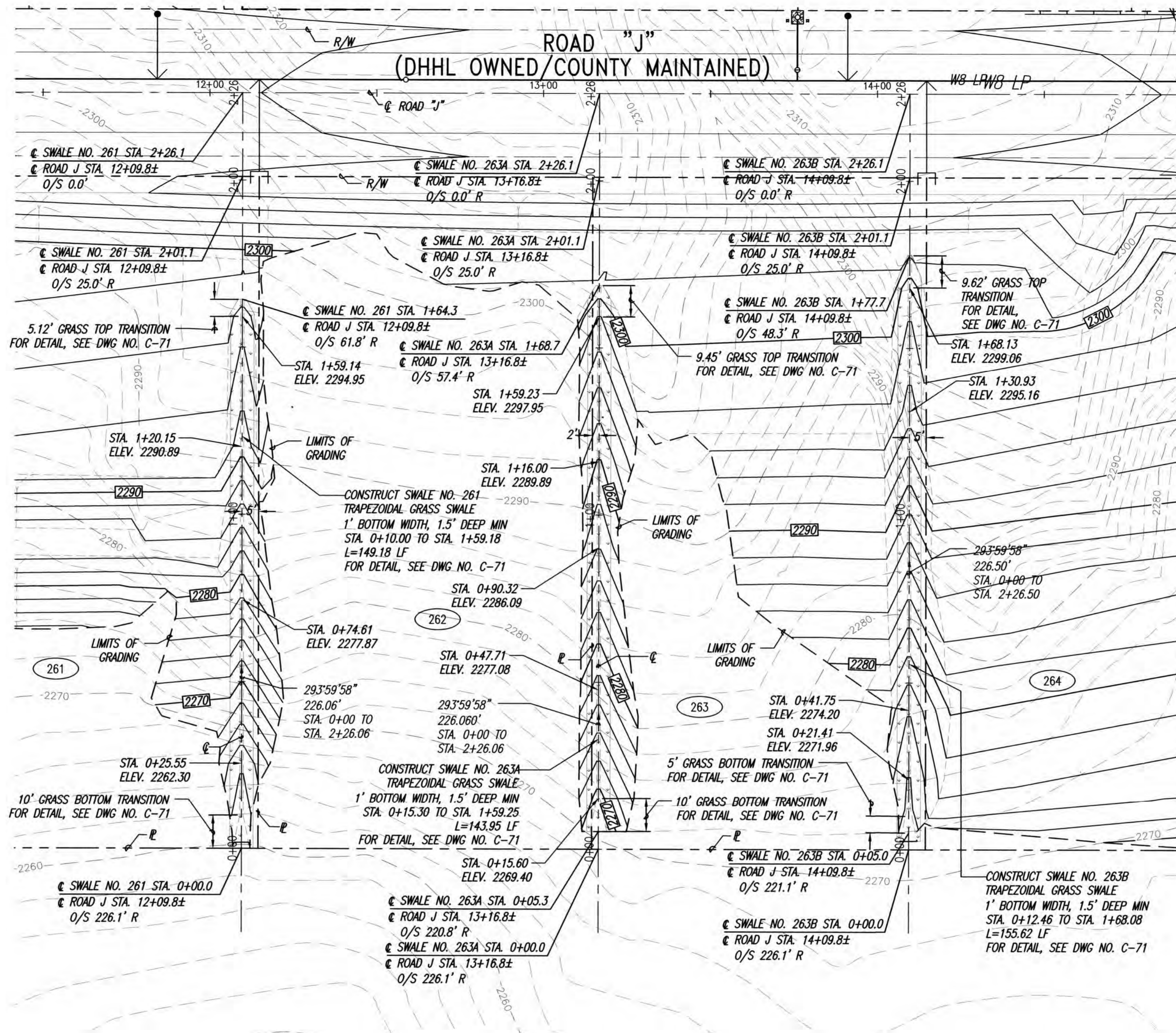
**ADDITIVE ALTERNATE**



**ADDENDUM NO. 3**

- LEGEND**
- LIMITS OF GRADING
  - - - - - EXISTING GROUND CONTOUR
  - 2450 — FINISH GRADE CONTOUR
  - PROPERTY LINE
  - (140) LOT NUMBER
  - (165) EXISTING LOT NUMBER
  - TMK 2-2-002:014


REVISION DATE	DESCRIPTION	MADE BY	APPROVED
<p><b>Community Planning and Engineering, Inc.</b> Engineering Design   Construction Management   Infrastructure Planning 1286 Queen Emma Street, Third Floor Honolulu, Hawaii</p>			
<p><b>KEOKEA-WAIOHULI DEVELOPMENT PHASE 2B</b> KEOKEA &amp; WAIOHULI, MAKAWAO, MAUI OWNER &amp; DEVELOPER: DEPARTMENT OF HAWAIIAN HOME LANDS TAX MAP KEYS: (2) 2-2-002:014 AND (2) 2-2-033:023</p>			
<p><b>PLAN AND PROFILE SWALE NO. 260 &amp; 264 - ADDITIVE ALTERNATE</b></p>			
DRAWN BY: HWH, CO		ENGINEER: HWH, FJC	
		CHECKED BY: AMM	
<p>THIS WORK WAS PREPARED BY ME OR UNDER MY SUPERVISION. CONSTRUCTION OF THIS PROJECT WILL BE UNDER MY OBSERVATION. LICENSE EXPIRATION DATE: 04/30/26</p>			
FILE	POCKET	FOLDER	NO.



**PLAN - SWALE NO. 261, 263A, & 263B**

SCALE: 1"=20'

- LEGEND**
- LIMITS OF GRADING
  - 2500- EXISTING GROUND CONTOUR
  - 2450- FINISH GRADE CONTOUR
  - PROPERTY LINE
  - (140) LOT NUMBER
  - (165) EXISTING LOT NUMBER
  - TMK 2-2-002:014



**ADDITIVE ALTERNATE**



THIS WORK WAS PREPARED BY ME OR UNDER MY SUPERVISION. CONSTRUCTION OF THIS PROJECT WILL BE UNDER MY OBSERVATION. LICENSE EXPIRATION DATE: 04/30/26

REVISION DATE	DESCRIPTION	MADE BY	APPROVED

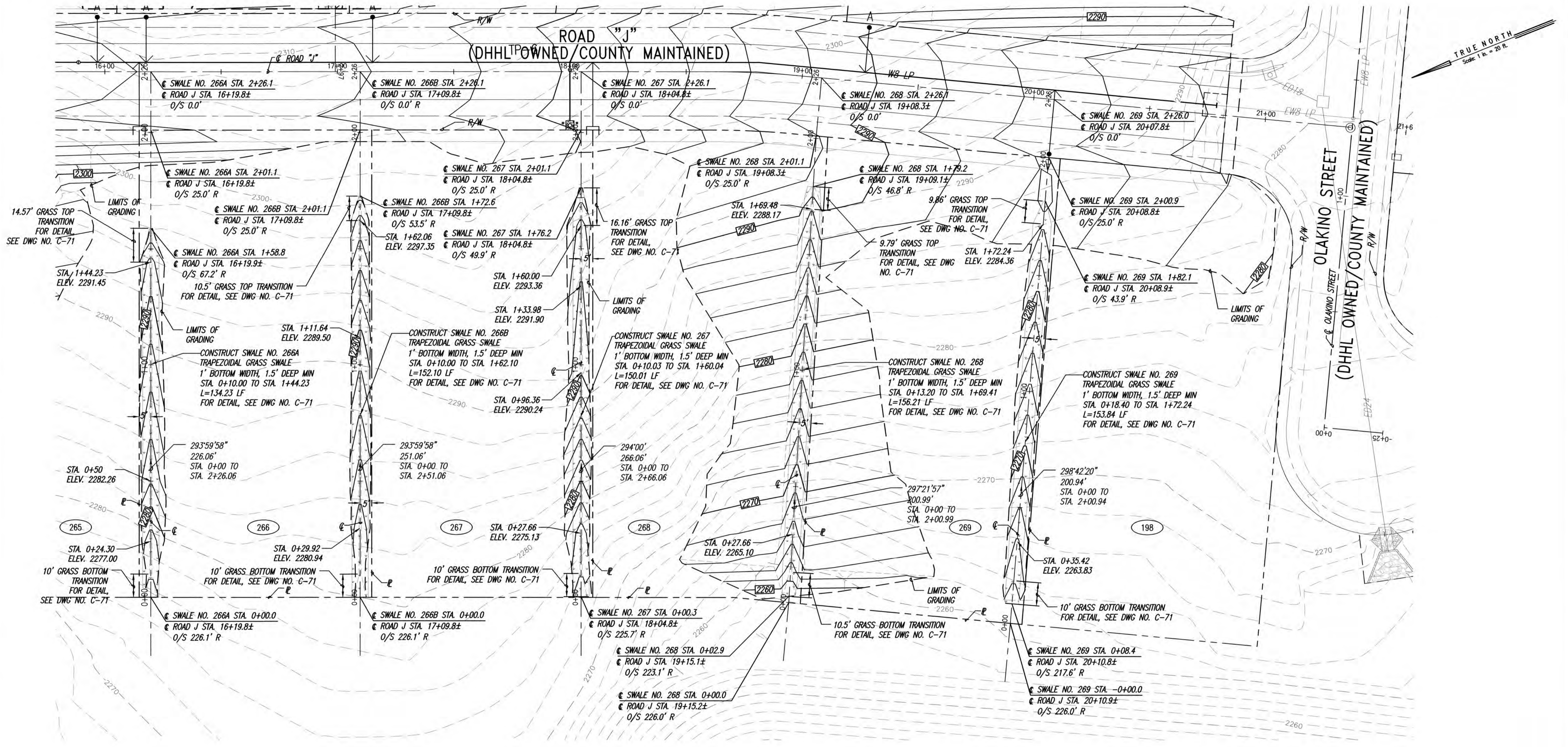
**Community Planning and Engineering, Inc.**  
 Engineering Design | Construction Management | Infrastructure Planning  
 1286 Queen Emma Street, Third Floor | Honolulu, Hawaii

**KEOKEA-WAIOHULI DEVELOPMENT PHASE 2B**  
 KEOKEA & WAIOHULI, MAKAWAO, MAUI  
 OWNER & DEVELOPER: DEPARTMENT OF HAWAIIAN HOME LANDS  
 TAX MAP KEYS: (2) 2-2-002:014 AND (2) 2-2-033:023

**PLAN SWALE NO. 261, 263A & 263B - ADDITIVE ALTERNATE**

DRAWN BY: HW1, CO    ENGINEER: HW1, FJC    CHECKED BY: AMM

FILE	FOCKET	FOLDER	NO.


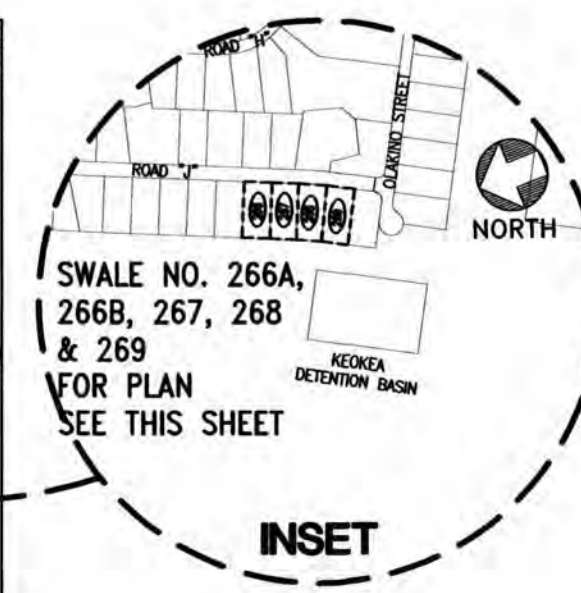
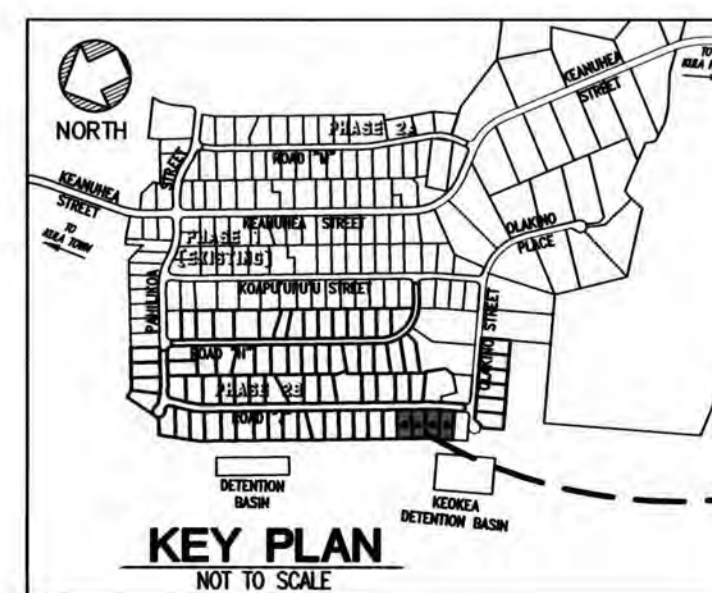


PLAN - SWALE NO. 266A, 266B, 267, 268 & 269

SCALE: 1"=20'

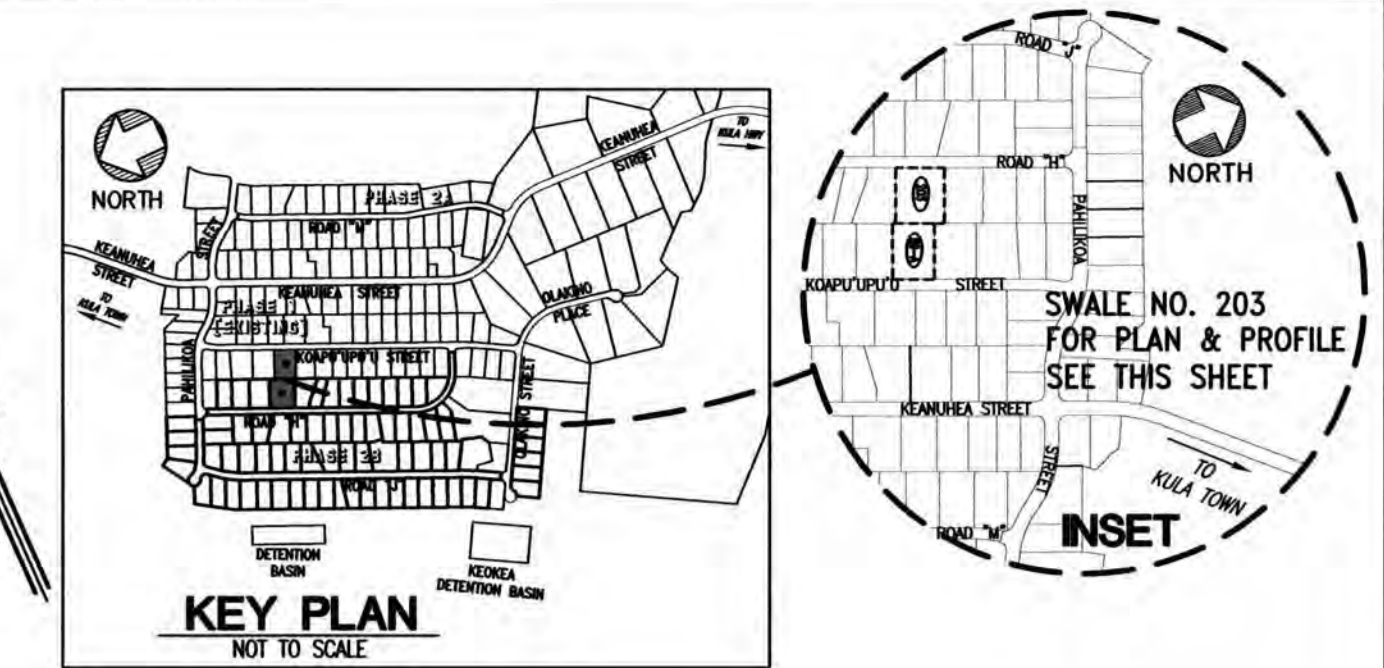
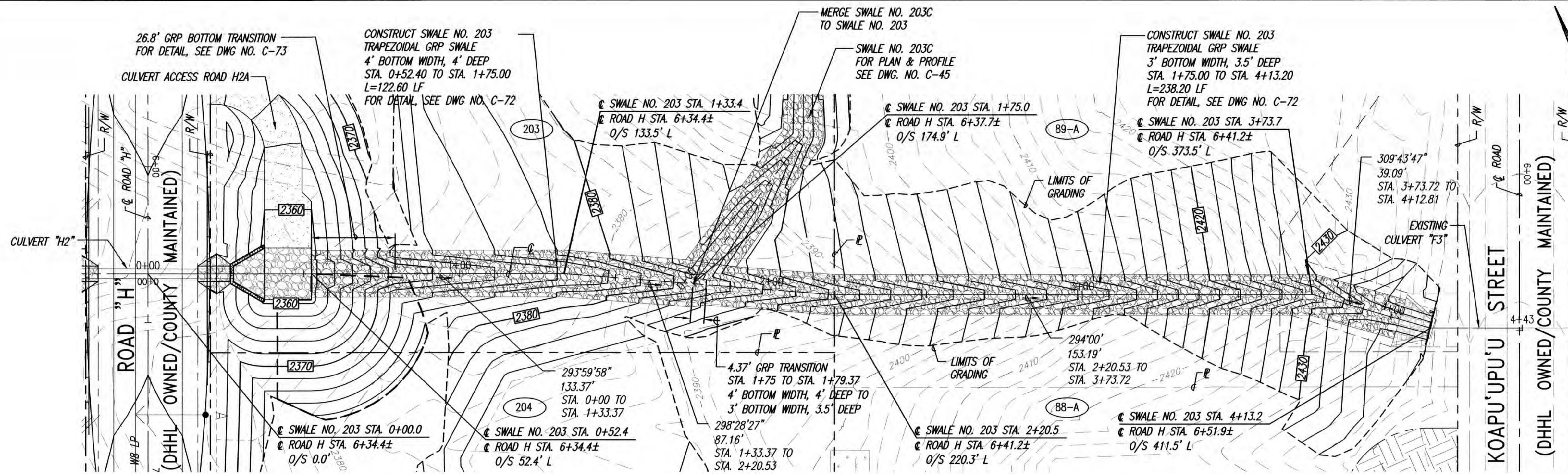
- LEGEND**
- LIMITS OF GRADING
  - - - - - EXISTING GROUND CONTOUR
  - 2450 — FINISH GRADE CONTOUR
  - PROPERTY LINE
  - (140) LOT NUMBER
  - (165) EXISTING LOT NUMBER
  - TMK 2-2-002-014

**ADDITIVE ALTERNATE**

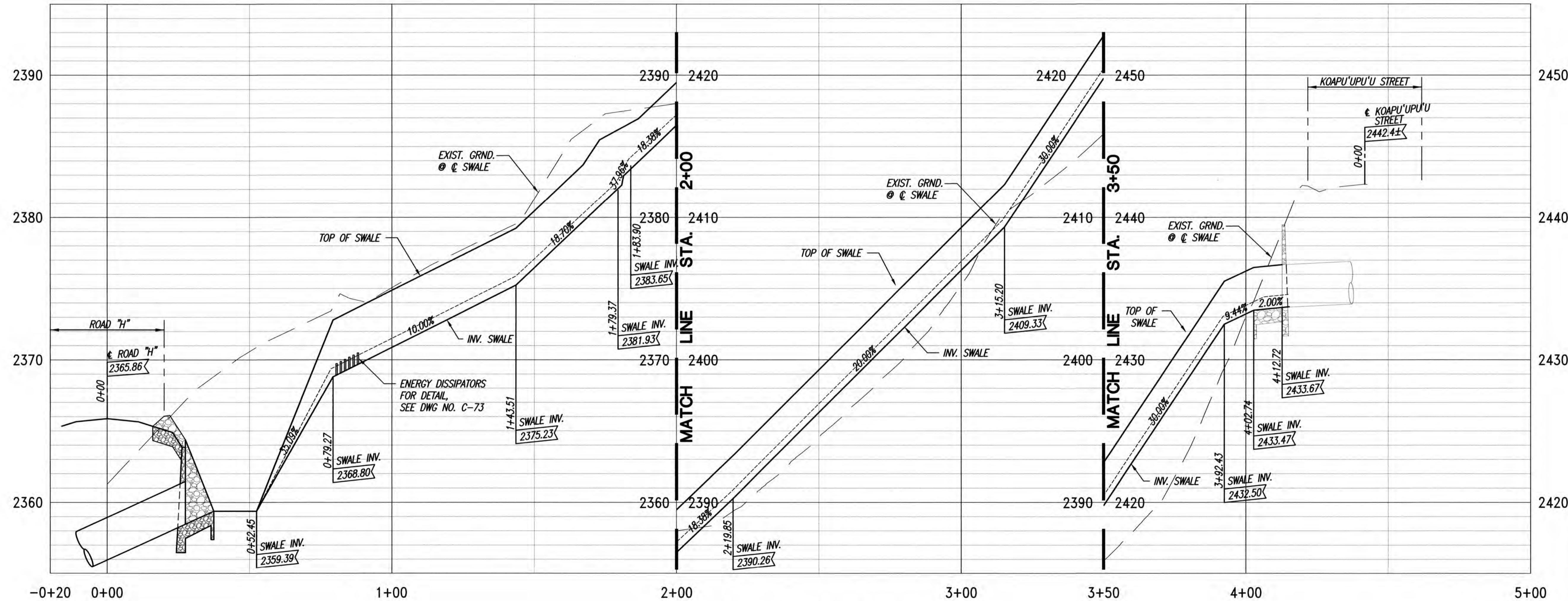


THIS WORK WAS PREPARED BY ME OR UNDER MY SUPERVISION. CONSTRUCTION OF THIS PROJECT WILL BE UNDER MY OBSERVATION. LICENSE EXPIRATION DATE: 04/30/26

REVISION DATE	DESCRIPTION	MADE BY	APPROVED
<p>Community Planning and Engineering, Inc. Engineering Design   Construction Management   Infrastructure Planning 1288 Queen Emma Street, Third Floor Honolulu, Hawaii</p>			
<p><b>KEOKEA-WAIOHULI DEVELOPMENT PHASE 2B</b> KEOKEA &amp; WAIOHULI, MAKAWAO, MAUI OWNER &amp; DEVELOPER: DEPARTMENT OF HAWAIIAN HOME LANDS TAX MAP KEYS: (2) 2-2-002:014 AND (2) 2-2-033:023</p>			
<p><b>PLAN</b> <b>SWALE NO. 266A, 266B, 267, 268 &amp; 269 - ADDITIVE ALTERNATE</b></p>			
DRAWN BY: HWH, CO	ENGINEER: HWH, FJC	CHECKED BY: AMM	
FILE	PROJECT	FOLDER	NO.



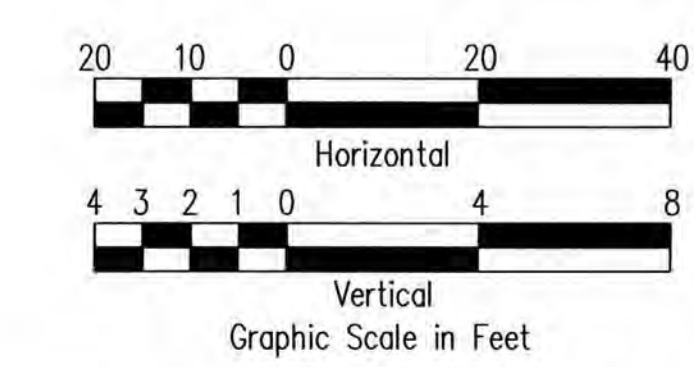
**PLAN - SWALE NO. 203**  
SCALE: 1"=20'



**PROFILE - SWALE NO. 203**  
SCALES: HORIZ. 1"=20'  
VERT. 1"= 4'

**BASE BID**

- LEGEND**
- LIMITS OF GRADING
  - - - - - EXISTING GROUND CONTOUR
  - ▭ FINISH GRADE CONTOUR
  - PROPERTY LINE
  - 140 LOT NUMBER
  - 165 EXISTING LOT NUMBER
  - TMK 2-2-002:014



ANSON M. MURAYAMA  
LICENSED PROFESSIONAL ENGINEER  
No. 6975-C  
HAWAII, U.S.A.

THIS WORK WAS PREPARED BY ME OR UNDER MY SUPERVISION. CONSTRUCTION OF THIS PROJECT WILL BE UNDER MY OBSERVATION. LICENSE EXPIRATION DATE: 04/30/26

REVISION DATE	DESCRIPTION	MADE BY	APPROVED

**Community Planning and Engineering, Inc.**  
Engineering Design | Construction Management | Infrastructure Planning  
1286 Queen Emma Street, Third Floor Honolulu, Hawaii

**KEOKEA-WAIOHULI DEVELOPMENT PHASE 2B**  
KEOKEA & WAIOHULI, MAKAWAO, MAUI  
OWNER & DEVELOPER: DEPARTMENT OF HAWAIIAN HOME LANDS  
TAX MAP KEYS: (2) 2-2-002:014 AND (2) 2-2-033:023

**PLAN AND PROFILE SWALE NO. 203 - BASE BID**

DRAWN BY: HWH, CO    ENGINEER: HWH, FJC    CHECKED BY: AMM

FILE	POCKET	FOLDER	NO.